




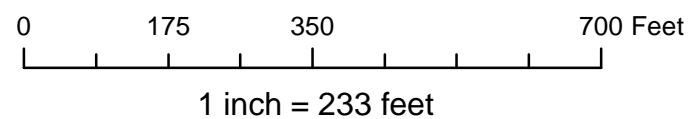
				59	70	80			
10	22	34	46	58	69	79	88		
9	21	33	45	57	68	78			
8	20	32	44	56	67	77	87		
7	19	31	43	55	66	76	86	93	98
6	18	30	42	54	65	75	85	92	97
5	17	29	41	53	64	74	84	91	96
4	16	28	40	52	63	73	83		
3	15	27	39	51	62	72	82	90	95
	14	26	38	50	61	71	81	89	94
	13	25	37	49	60				
2	12	24	36	48					
1	11	23	35	47					

82	90	95
81	89	94

Legend

-  FDC, PIV
-  Fire Hydrant
-  Town Line

Date Printed: February 2016



Town of Wethersfield Fire Hydrant Map Book

NOTE:

The imagery inside the Wethersfield Town Boundary is based on an aerial flight performed by Pictometry International in December 2014. Imagery outside the Town Boundary is based on an aerial flight done in 2009 by Chas. H. Sells, Inc.

