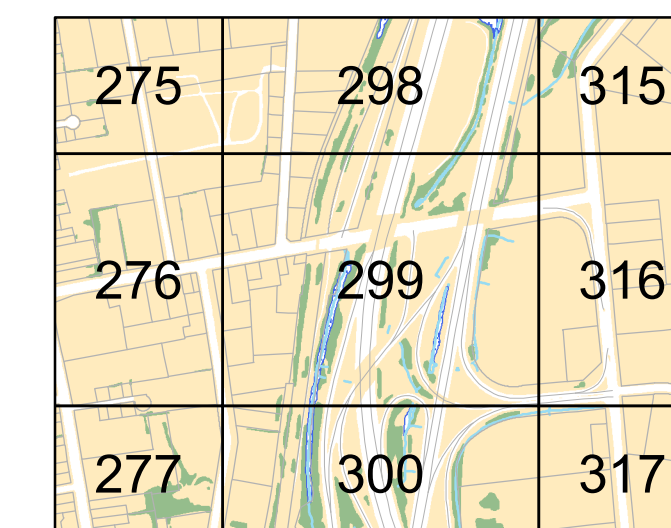




# City of Hartford Assessor Map With Building and Veranda Lines

## Legend


Parcel ID	161507165	Parcel ID	7500 sf or Ac
Duplicate Parcel ID	88	Parcel Area	11-19
Exempt ID	11-19	Condo Lot Range	11D
Building ID	11D	Condo Unit	Driveway and Parking Lot Paved
Air Right ID	Driveway and Parking Lot Unpaved	Driveway and Parking Lot Unpaved	Sidewalk
Parcels	Sidewalk	Private Sidewalk and Steps	Runway
Tax Map Grid	Runway	Bridge	Wharf and Pier
City Boundary Line	Wharf and Pier	Fuel Tank	Water Tank
Building	Fuel Tank	Tunnel	Trail
Building Under Construction	Tunnel	Trail	Railroad
House Trailer	Trail	Railroad	Abandoned Railroad
Foundation	Railroad	Abandoned Railroad	Fence
Greenhouse	Abandoned Railroad	Fence	Ruins
Cement Pad	Fence	Ruins	Road Edge Paved
Deck	Ruins	Road Edge Paved	Road Edge Unpaved
Patio	Road Edge Paved	Road Edge Unpaved	Building Line
Pool	Road Edge Unpaved	Building Line	Veranda Line
Golf Course	Building Line	Veranda Line	
Fairway	Veranda Line		
Green			
Sand Trap			
Tee			
Swamp			
Water			
River or Stream			
Tree			
Hedge			
Vegetation			



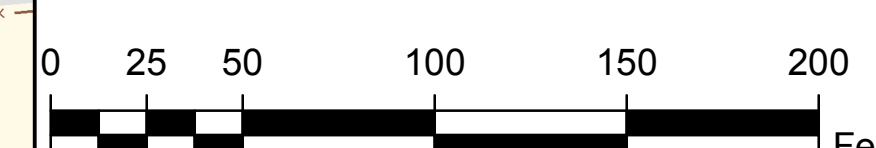
Key Map

**DISCLAIMER:**  
The planimetric and topographic information depicted on this map was compiled by The James Sewell Company and is based on an aerial flight performed in April 2006. In addition, the City's GIS staff has been updating limited planimetric features based on information on file in various City departments. The parcel and property information depicted on this map has been compiled from recorded deeds, maps, assessor records, and other public records on file in the City of Hartford. The intent of this map is to depict a graphical representation of real property information relative to the planimetric features for the City of Hartford and is subject to change as a more accurate survey may disclose. The City of Hartford and the mapping company assume no legal responsibility for the information contained in this data.

**THIS MAP IS NOT TO BE USED FOR THE TRANSFER OF PROPERTY.**  
Horizontal Datum: Connecticut State Plane Coordinates (NAD 83 feet)  
Vertical Datum: North American Vertical Datum (NAVD 88 feet)



Date: February 21, 2015



1 inch = 50 feet

Map Sheet 299

