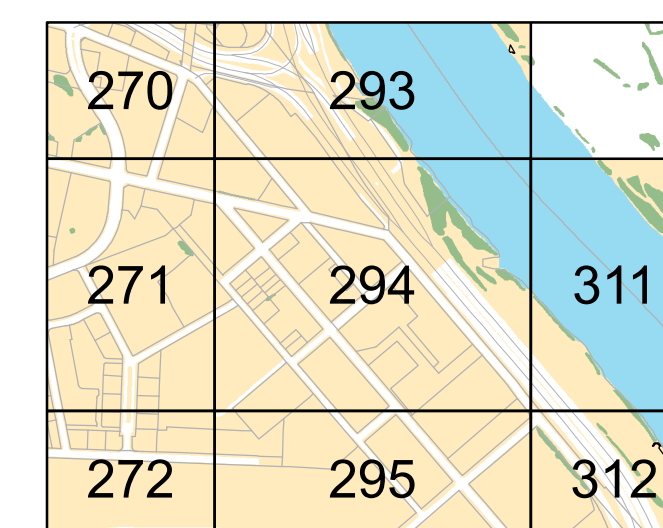




# City of Hartford Assessor Map With Building and Veranda Lines

### Legend

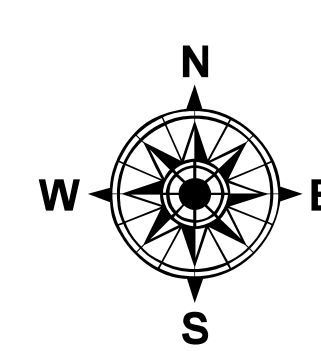
▲ Parcel ID	161507165 Parcel ID	161507165 Parcel ID
◆ Duplicate Parcel ID	7500 sf or Ac Parcel Area	7500 sf or Ac Parcel Area
■ Exempt ID	88 Street Address	88 Street Address
■ Building ID	11-19 Condo Lot Range	11-19 Condo Lot Range
● Air Right ID	11D Condo Unit	11D Condo Unit
▭ Parcels	▭ Driveway and Parking Lot Paved	▭ Driveway and Parking Lot Unpaved
▭ Tax Map Grid	▭ Private Sidewalk	▭ Runway
▭ City Boundary Line	▭ Bridge	▭ Wharf and Pier
▭ Building	▭ Fuel Tank	▭ Water Tank
▭ Building Under Construction	▭ Tunnel	▭ Trail
▭ House Trailer	▭ Railroad	▭ Abandoned Railroad
▭ Foundation	▭ Fence	▭ Road Edge Paved
▭ Greenhouse	▭ Ruins	▭ Road Edge Unpaved
▭ Cement Pad	▭ Swamp	▭ River or Stream
▭ Deck	▭ Fairway	▭ Tree
▭ Patio	▭ Green	▭ Hedge
▭ Pool	▭ Sand Trap	▭ Vegetation
▭ Golf Course	▭ Tee	
▭ Fairway	▭ Swamp	
▭ Green	▭ River or Stream	
▭ Sand Trap	▭ Tree	
▭ Tee	▭ Hedge	
▭ Swamp	▭ Vegetation	
▭ River or Stream		
▭ Tree		
▭ Hedge		
▭ Vegetation		



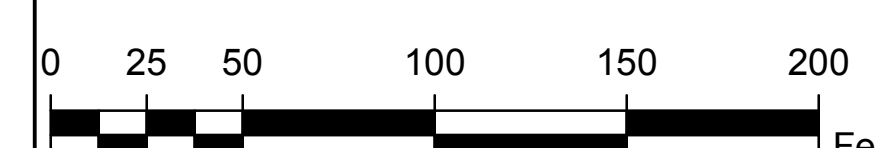
Key Map

**DISCLAIMER:**  
The planimetric and topographic information depicted on this map was compiled by The James Sewell Company and is based on an aerial flight performed in April 2006. In addition, the City's GIS staff has been updating limited planimetric features based on information on file in various City departments. The parcel and property information depicted on this map has been compiled from recorded deeds, maps, assessor records, and other public records on file in the City of Hartford. The intent of this map is to depict a graphical representation of real property information relative to the planimetric features for the City of Hartford and is subject to change as a more accurate survey may disclose. The City of Hartford and the mapping company assume no legal responsibility for the information contained in this data.

**THIS MAP IS NOT TO BE USED FOR THE TRANSFER OF PROPERTY.**  
Horizontal Datum: Connecticut State Plane Coordinates (NAD 83 feet)  
Vertical Datum: North American Vertical Datum (NAVD 88 feet)



Date: February 21, 2015



1 inch = 50 feet

