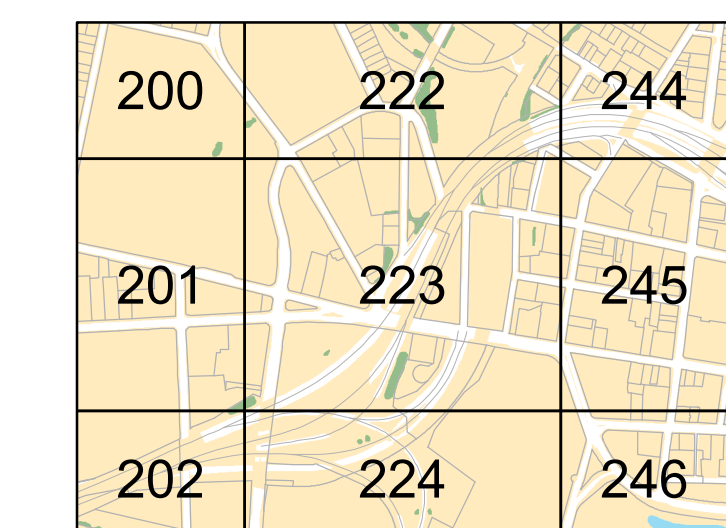




City of Hartford Assessor Map With Building and Veranda Lines

Legend

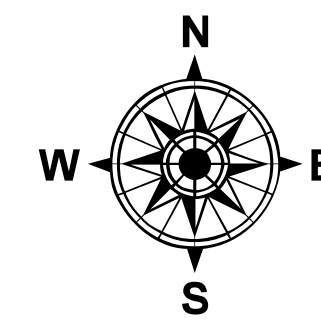
Parcel ID	161507165	Parcel ID	161507165
Duplicate Parcel ID	7500 sf or Ac	Parcel Area	7500 sf or Ac
Exempt ID	88	Street Address	88
Building ID	11-19	Condo Lot Range	11-19
Air Right ID	11D	Condo Unit	11D
Parcels	Driveway and Parking Lot Paved	Driveway and Parking Lot Unpaved	Driveway and Parking Lot Unpaved
Tax Map Grid	Sidewalk	Private Sidewalk and Steps	Private Sidewalk and Steps
City Boundary Line	Runway	Bridge	Bridge
Building	Wharf and Pier	Fuel Tank	Fuel Tank
Building Under Construction	Water Tank	Tunnel	Tunnel
House Trailer	Trail	Railroad	Railroad
Foundation	Abandoned Railroad	Fence	Fence
Greenhouse	Road Edge Paved	Road Edge Unpaved	Road Edge Unpaved
Cement Pad	River or Stream	Tree	Tree
Deck	Water	Hedge	Hedge
Patio	Swamp	Vegetation	Vegetation
Pool	Water		
Golf Course	River or Stream		
Fairway	Tree		
Green	Hedge		
Sand Trap	Vegetation		
Tea			
Swamp			
Water			
River or Stream			
Tree			
Hedge			
Vegetation			



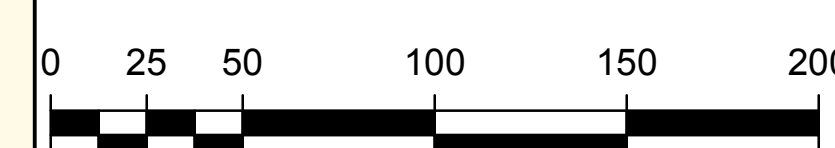
Key Map

DISCLAIMER:
The planimetric and topographic information depicted on this map was compiled by The James Sewell Company and is based on an aerial flight performed in April 2006. In addition, the City's GIS staff has been updating limited planimetric features based on information on file in various City departments. The parcel and property information depicted on this map has been compiled from recorded deeds, maps, assessor records, and other public records on file in the City of Hartford. The intent of this map is to depict a graphical representation of real property information relative to the planimetric features for the City of Hartford and is subject to change as a more accurate survey may disclose. The City of Hartford and the mapping company assume no legal responsibility for the information contained in this data.

THIS MAP IS NOT TO BE USED FOR THE TRANSFER OF PROPERTY.
Horizontal Datum: Connecticut State Plane Coordinates (NAD 83 feet)
Vertical Datum: North American Vertical Datum (NAVD 88 feet)



Date: February 21, 2015



1 inch = 50 feet

