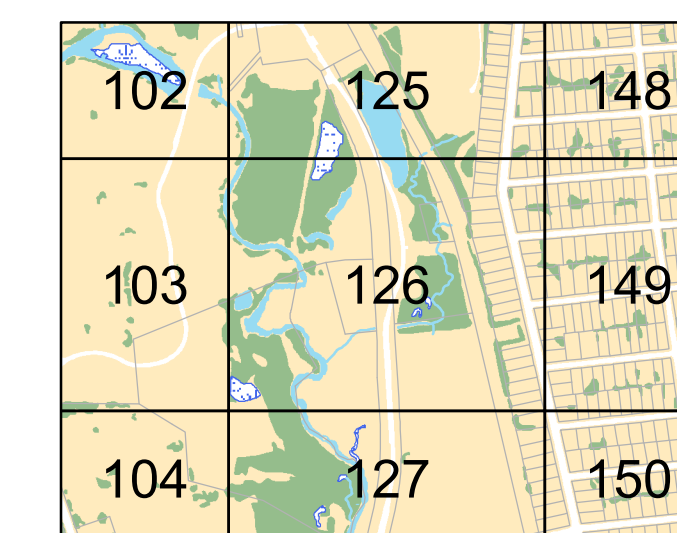




# City of Hartford Assessor Map With Building and Veranda Lines

## Legend


Parcel ID	161507165	Parcel ID	7500 sf or Ac	Parcel Area
Duplicate Parcel ID	88	Street Address	11-19	Condo Lot Range
Exempt ID	11D	Condo Unit		Driveway and Parking Lot Paved
Building ID		Driveway and Parking Lot Unpaved		Driveway and Parking Lot Unpaved
Air Right ID		Sidewalk		Private Sidewalk and Steps
Parcels		Runway		Bridge
Tax Map Grid		Wharf and Pier		Fuel Tank
City Boundary Line		Fuel Tank		Water Tank
Building		Water Tank		Tunnel
Building Under Construction		Tunnel		Trail
House Trailer		Trail		Railroad
Foundation		Railroad		Abandoned Railroad
Greenhouse		Abandoned Railroad		Fence
Cement Pad		Fence		Ruins
Deck		Ruins		Road Edge Paved
Patio		Road Edge Paved		Road Edge Unpaved
Pool		Road Edge Unpaved		Building Line
Golf Course		Building Line		Veranda Line
Fairway		Veranda Line		
Green				
Sand Trap				
Tee				
Swamp				
Water				
River or Stream				
Tree				
Hedge				
Vegetation				



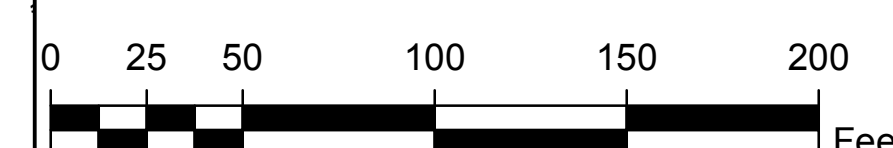
Key Map

**DISCLAIMER:**  
The planimetric and topographic information depicted on this map was compiled by The James Sewell Company and is based on an aerial flight performed in April 2006. In addition, the City's GIS staff has been updating limited planimetric features based on information on file in various City departments. The parcel and property information depicted on this map has been compiled from recorded deeds, maps, assessor records, and other public records on file in the City of Hartford. The intent of this map is to depict a graphical representation of real property information relative to the planimetric features for the City of Hartford and is subject to change as a more accurate survey may disclose. The City of Hartford and the mapping company assume no legal responsibility for the information contained in this data.

THIS MAP IS NOT TO BE USED FOR THE TRANSFER OF PROPERTY.  
Horizontal Datum: Connecticut State Plane Coordinates (NAD 83 feet)  
Vertical Datum: North American Vertical Datum (NAVD 88 feet)



Date: February 21, 2015



1 inch = 50 feet

Map Sheet 126

