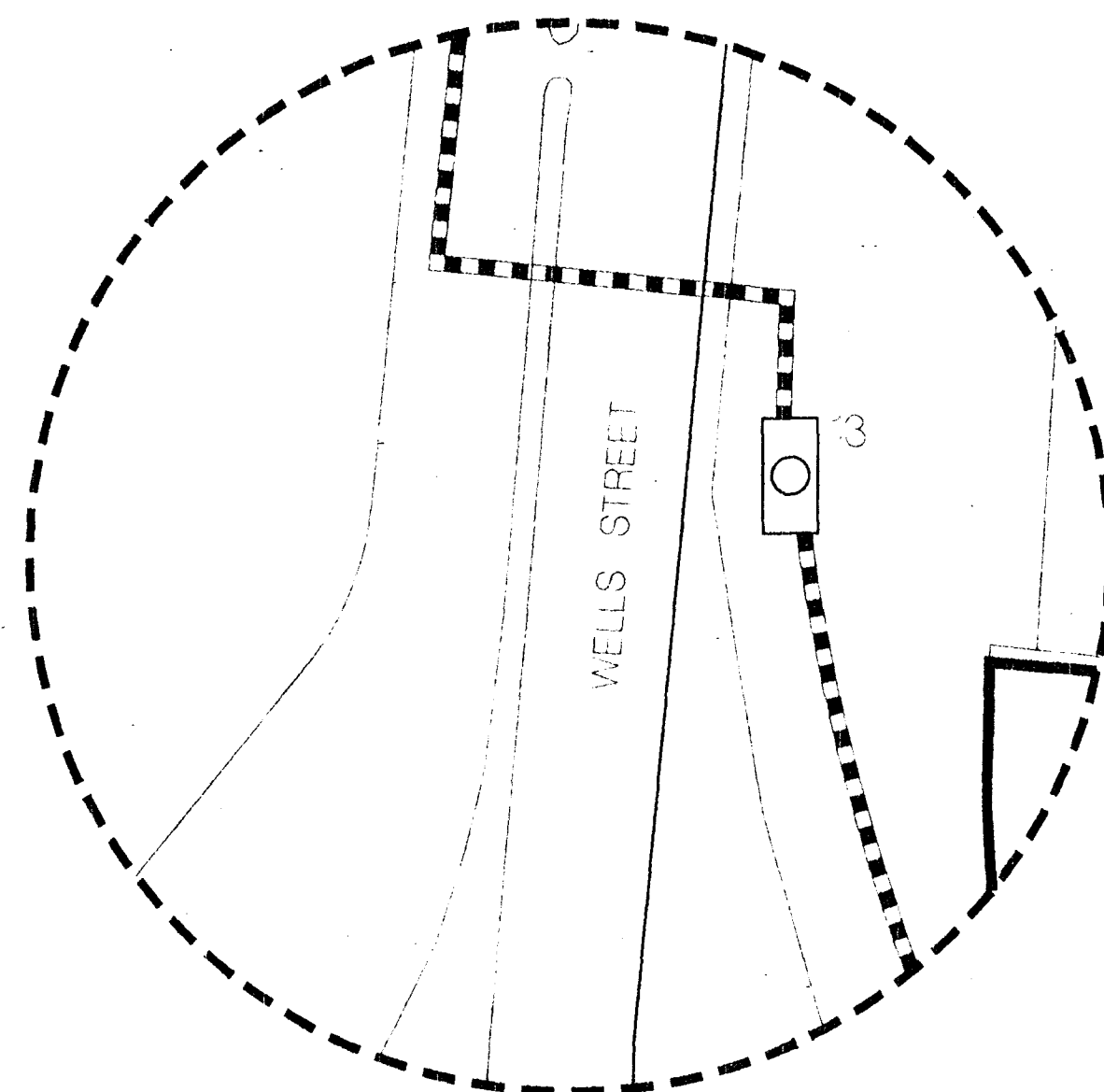
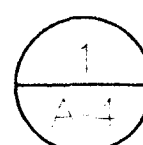


NORTH



DETAIL



SCALE: 1"=40'-0"

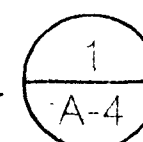
EXISTING ENI HANDHOLE

SEE DWG. A-1

SEE DWG. A-5

WELLS STREET

SEE DETAIL



MATERIALS

LEGEND

--- STEAM LINE	--TV-- PROPERTY LINE
--- CABLE	--- SECTION LINE
--- CONDUIT	--- COUNTY LINE
--- PIPE	--- R.O.W. LINE
--- MARKER	--- MUNICIPAL BNDRY.
--- FLOW LINE	--- STATE BNDRY.
--- CENTERLINE	• SPLICE
--- FENCE	□ HANDHOLE
---E--- UNG ELECTRIC	○ MANHOLE
---P--- OVH POWER	⊗ REGENERATOR
---T--- UNG TELEPHONE	⊗ BROOKS OCCUPIED DUCT
---T--- OVH TELEPHONE	⊗ OTHER OCCUPIED DUCT
---STM--- STORM DRAIN	◇ RR MILEPOST
---G--- UNG GAS LINE	✕ GATE
---W--- UNG WATER LINE	⬢ BM SURVEY MONUMENT
---SAN--- SANITARY SEWER	⬢ P PROPERTY OWNER
---BF--- BURIED PIPE	⬢ S MAP SUPPLEMENT
---TV--- UNG TV CABLE	
---TV--- OVH TV CABLE	

REVISIONS

MARK	DATE	DESCRIPTION
△		
△		
△		
△		
△		



**BROOKS
FIBER
COMMUNICATIONS
OF CONNECTICUT, INC.**

THIS DRAWING CONTAINS PROPRIETARY INFORMATION OF BROOKS FIBER COMMUNICATIONS OF CONNECTICUT THAT SHALL NOT BE PUBLISHED, REPRODUCED, COPIED, FURTHER DISCLOSED OR USED AS THE BASIS FOR MANUFACTURE FOR OR SALE OF APPARATUS TO OTHERS THAN BROOKS FIBER COMMUNICATIONS OF CONNECTICUT, INC. EXCEPT BY WRITTEN PERMISSION OF A DULY AUTHORIZED REPRESENTATIVE OF SAID CORP.

SCALE 1"=40'-0"	DATE 4-6-94	DRAWN BY AOS	CHECKED BY RJK
PROJECT HARTFORD F.O. NETWORK		DRAWING NO. A-4	
DRAWING TITLE ...			

PREPARED BY NAT-COM