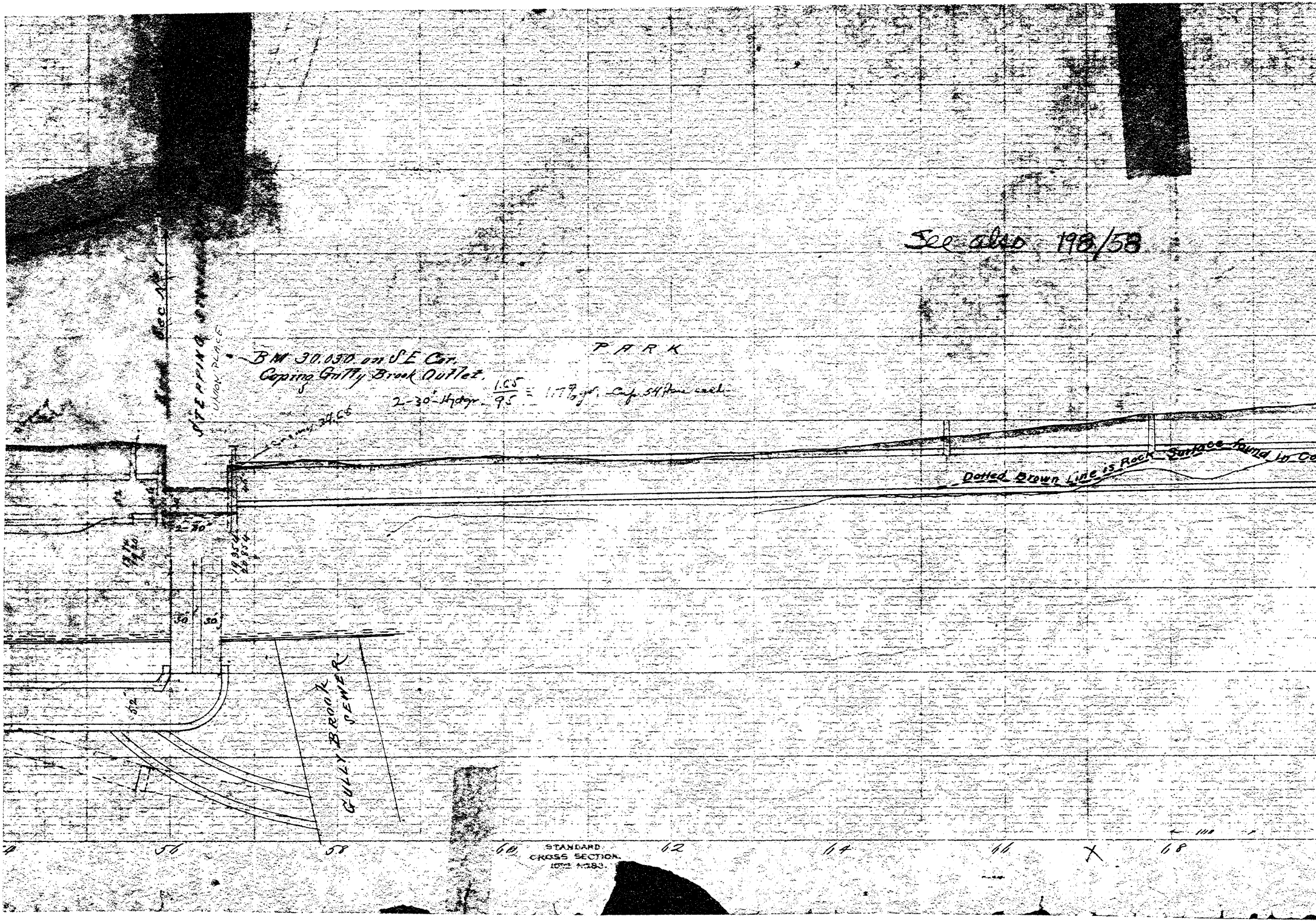
See also 198/58
PARK
BM 30.030 on SE Cor.
Coping Gully Brook Outlet.
2-30" Hydgr. $\frac{1.05}{9.5}$ = 1.1% gr. Cap. 54 sec. ft. each
STEPPING STONE
UNION PLACE
Sec. No. 1
Coping 24.05
2-30"
19.954
20.854
30
30
52
GULLY BROOK SEWER
Dotted Brown Line is Rock Surface found in Co
56
58
60
62
64
66
68
STANDARD CROSS SECTION

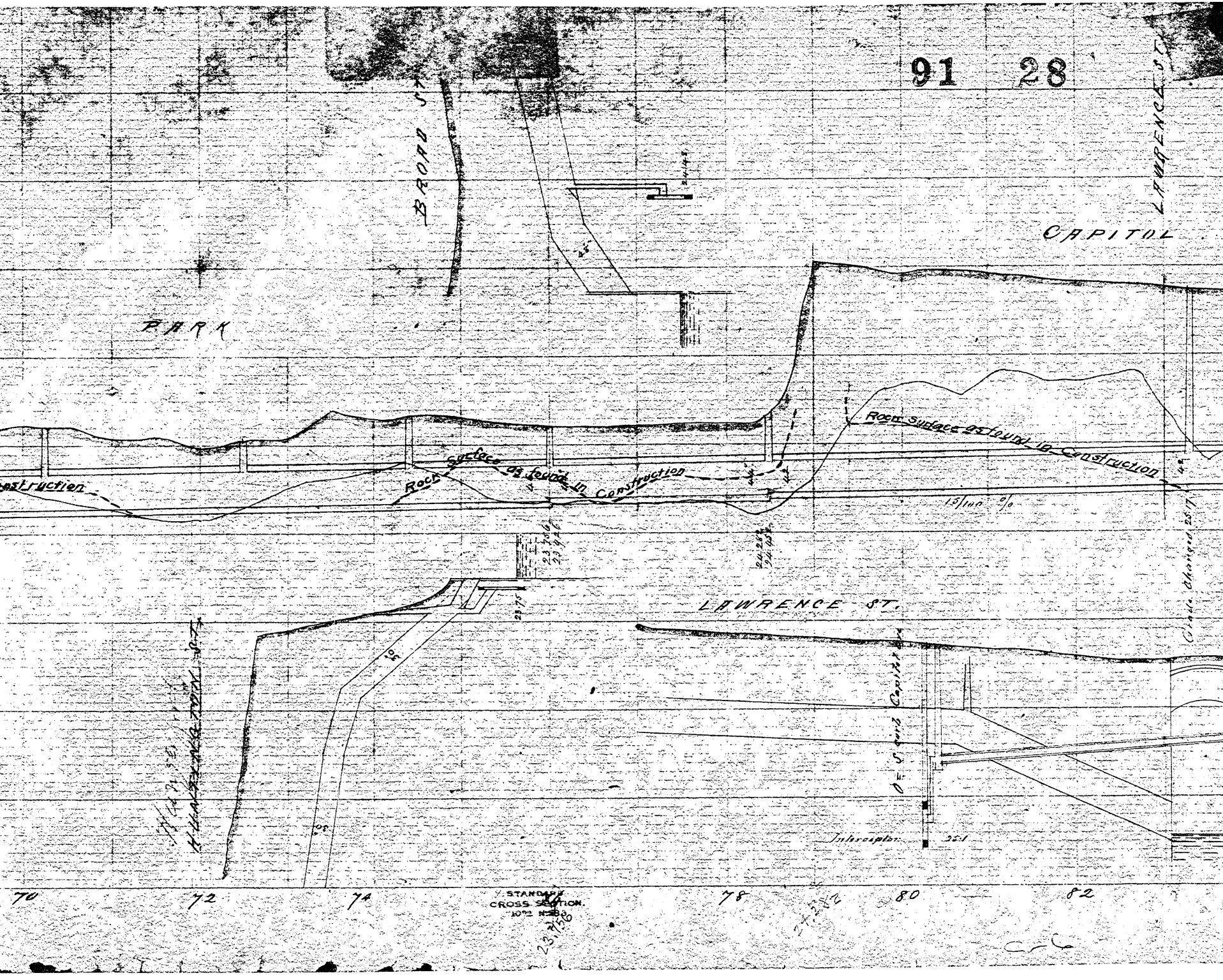
91 28
BROAD ST.
LAWRENCE ST.
CAPITOL
PARK
24.48
Rock Surface as found in Construction
onstruction
Rock surface as found in Construction
1.5/100 %
23.76
23.96
24.28
24.05
LAWRENCE ST.
23.70
HUNTINGTON ST.
0 = Sand Capitol
Interceptor
25.1
Grade changed 25.7
70
72
74
76
78
80
82
Y. STANDARD CROSS SECTION. 10ths No. 83
23,756
24.582

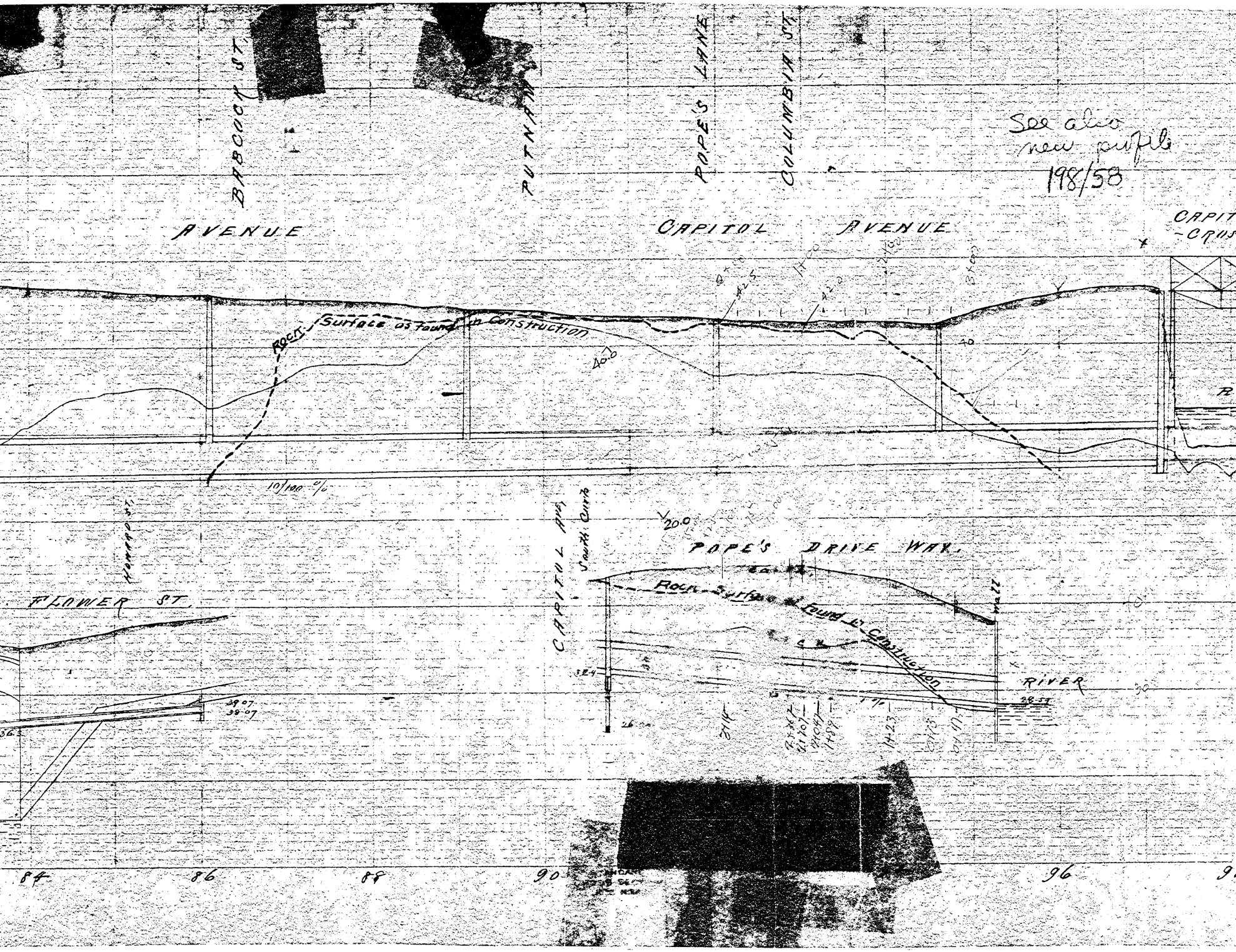
BABCOCK ST.
PUTNAM
POPE'S LANE
COLUMBIA ST.
AVENUE
CAPITOL AVENUE
CAPIT
-CRUS
Rock Surface as found in Construction
40.0
42.5
42.0
30
10/100 %
Howard St.
FLOWER ST.
29.07
38.07
CAPITOL Ave South Curb
20.0
POPE'S DRIVE WAY
Rock Surface as found in Construction
wall
32.4
RIVER
28.57
84
86
88
90
96

See also
new profile
198/58

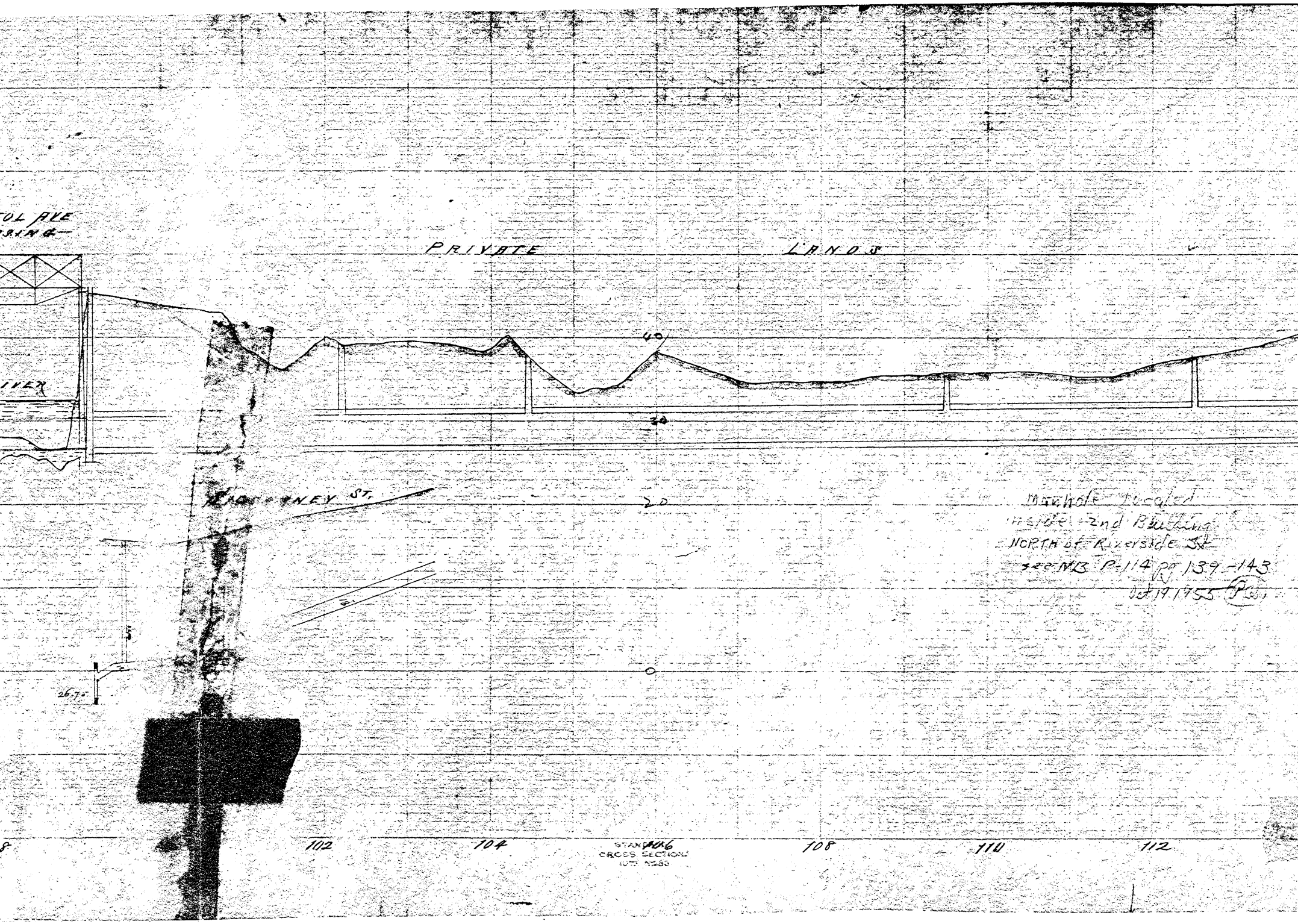
OL AVE
SSING
PRIVATE LANDS
IVER
40
30
20
0
NEY ST.
18
26.7
8
102
104
106
108
110
112
STANDARD CROSS SECTION

Manhole located
inside 2nd Building
NORTH of Riverside St
see NB P-114 pg 139-143
Oct 19 1955

see also
new profile
198/58

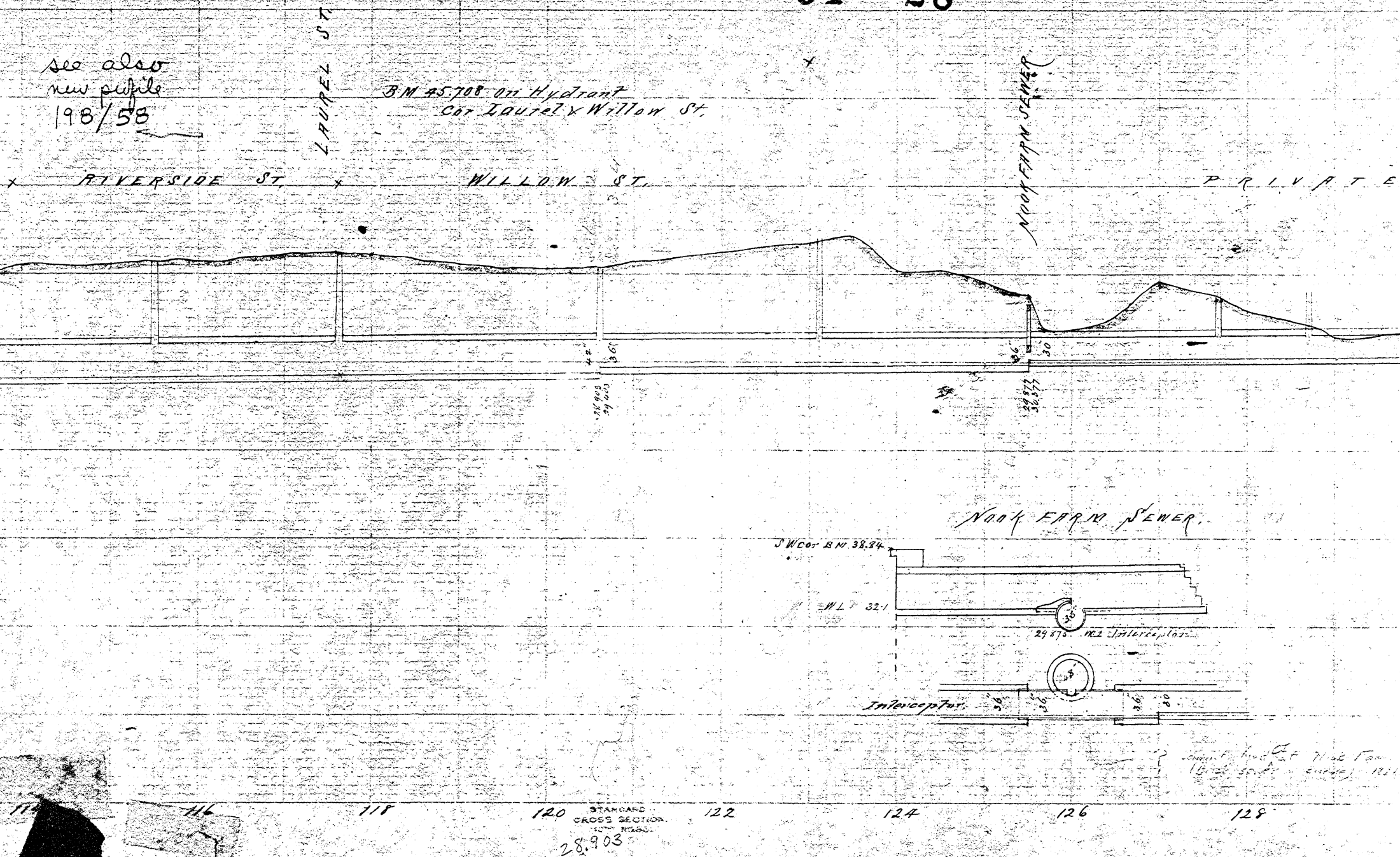
BM 45.708 on Hydrant
Cor Laurel & Willow St.
LAUREL ST.
RIVERSIDE ST.
WILLOW ST.
NOOK FARM SEWER
PRIVATE
42"
36"
28.903
29.403
36"
30"
29.877
30.377
Nook Farm Sewer.
S W cor BM 38.84
WL 32.1
36"
24.875
No 1 Interceptor
48"
Interceptor.
36"
36"
36"
80
116
118
120
122
124
126
128
28.903

STANDARD CROSS SECTION

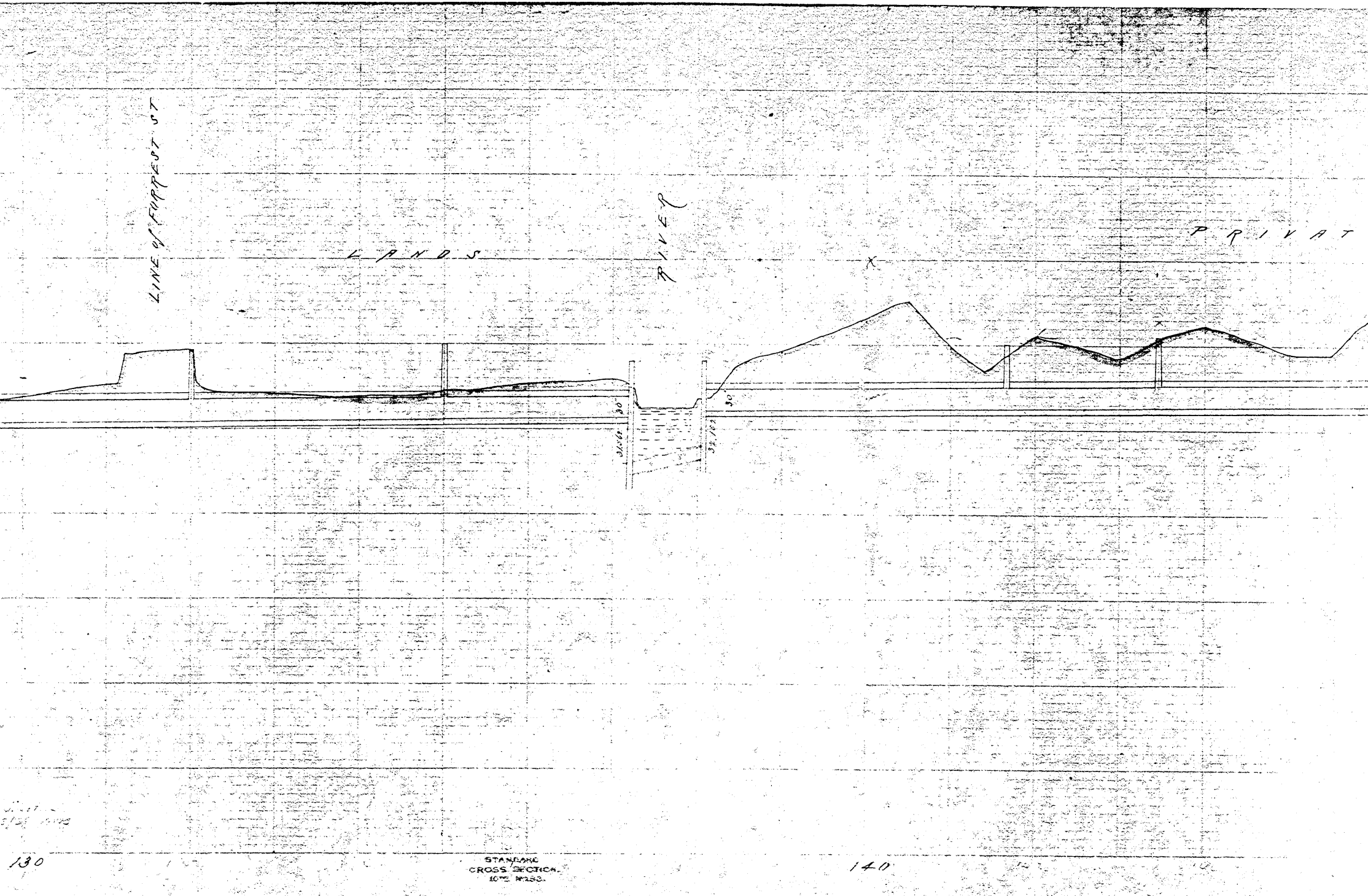
LINE of FORREST ST
LANDS
RIVER
PRIVAT
30'
31.64
30'
32.10
130
140

STANDARD
CROSS SECTION
10TH No 233

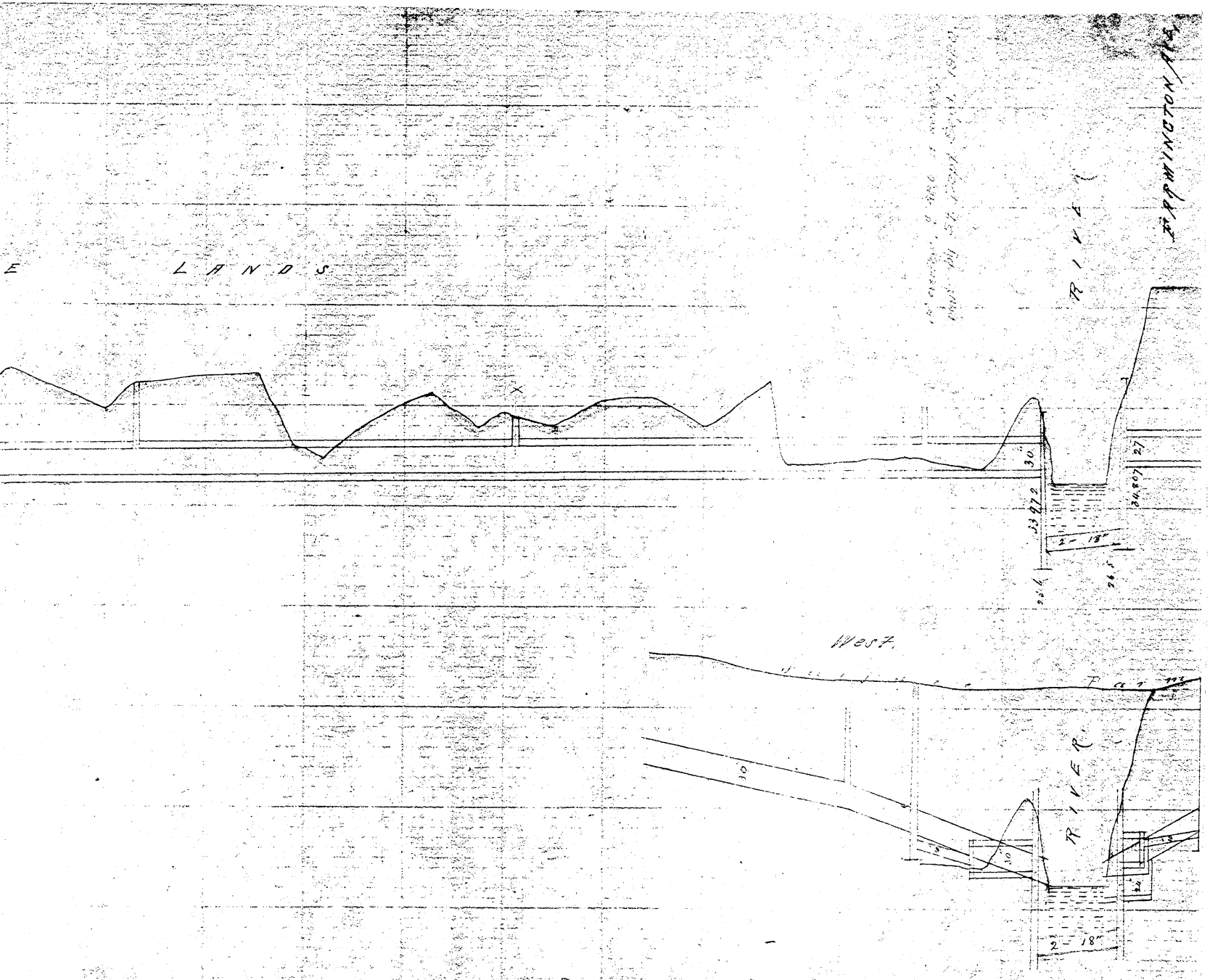
E LANDS
RIVER
FARMINGTON AVE.
30"
33.972
27
34.807
2 - 18"
23.4
26.5
West
Farm
RIVER
30
30
24
2 - 18"

150 STANDARD
CROSS-SECTION.
No. 283.