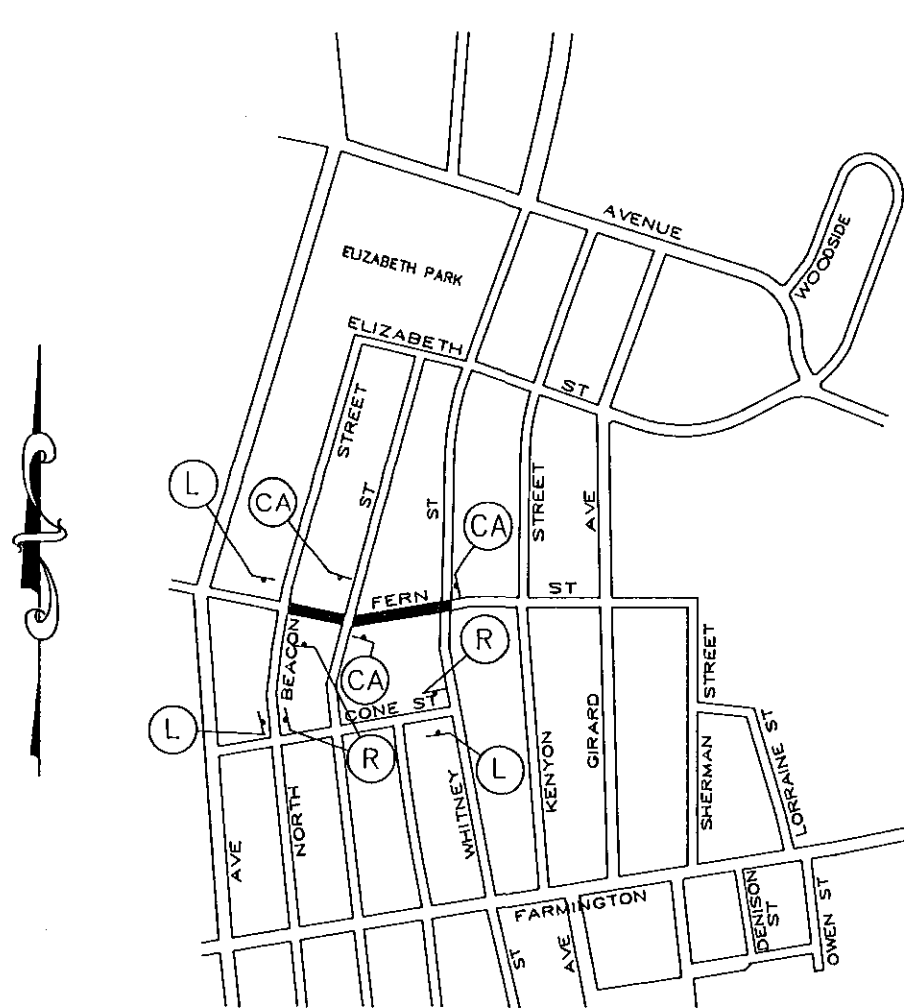
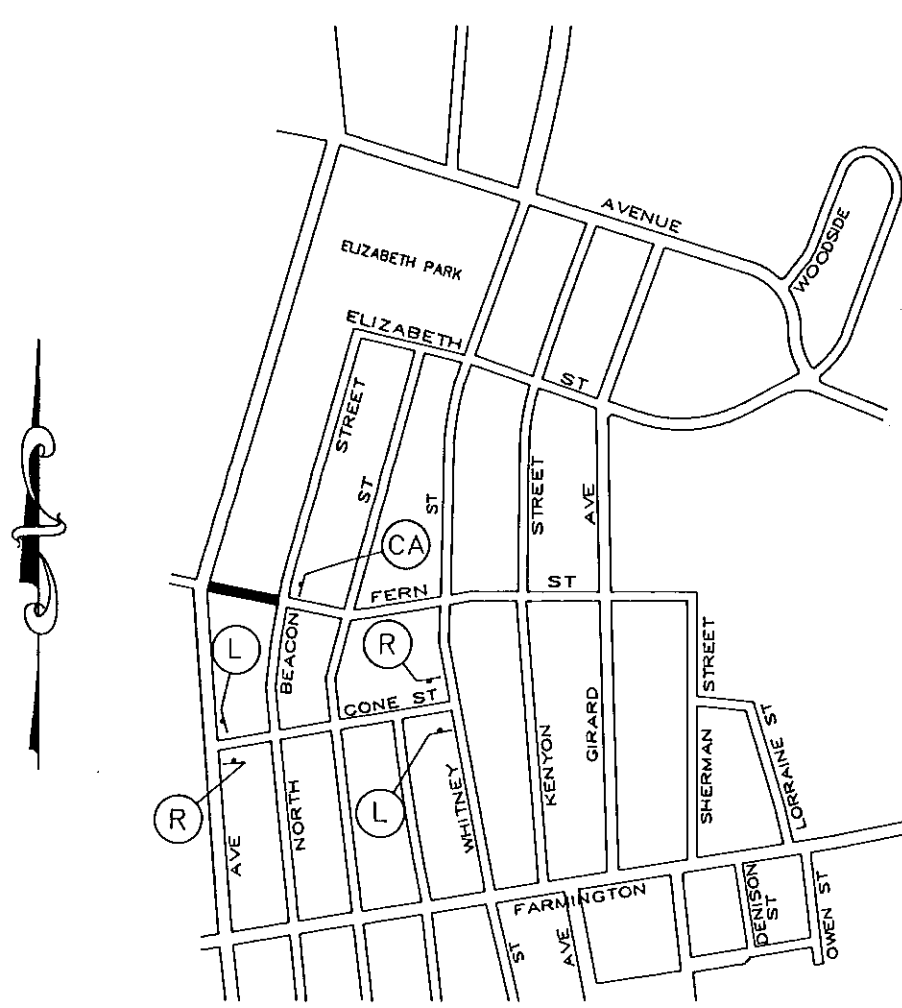


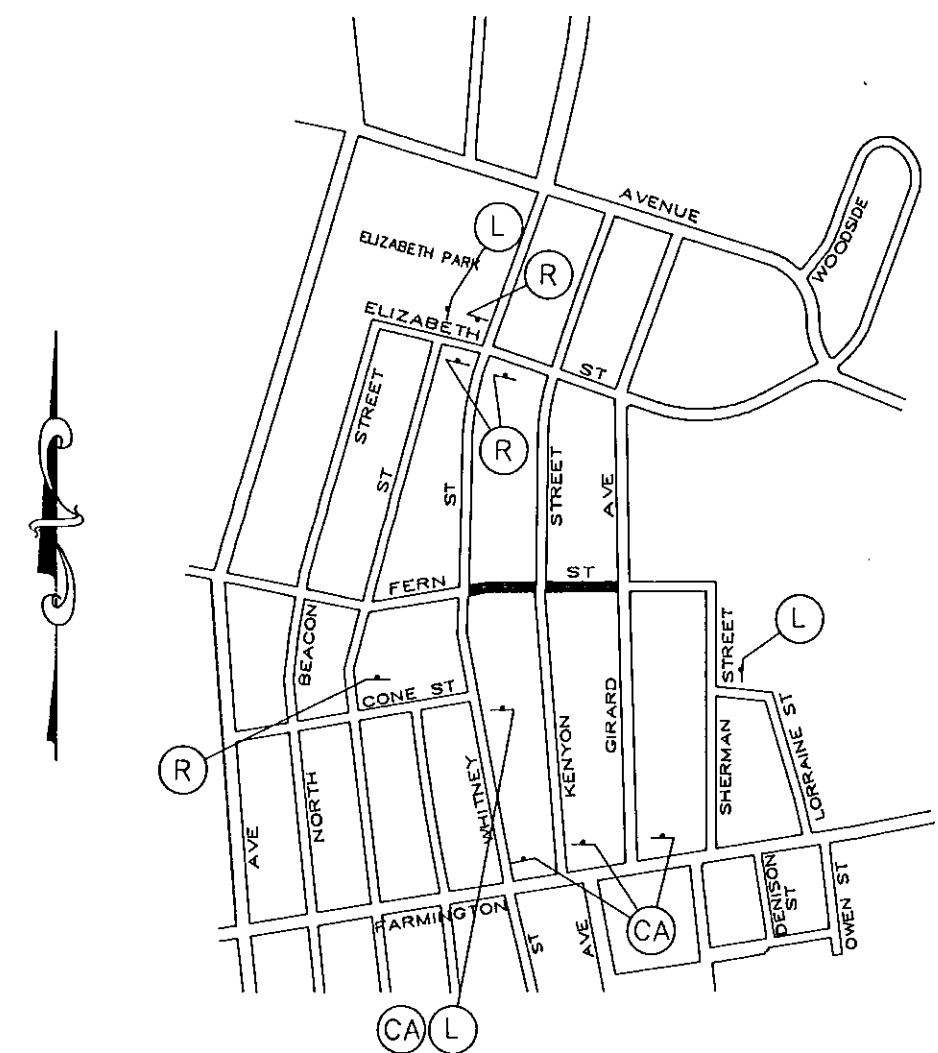
F.H.W.A. REGION NO.	STATE	TOWN	FED. AID PROJECT NO.	PROJ. NO.	YEAR	ROUTE NO.	SHEET NO.	TOTAL SHEETS
1	CONN.	HARTFORD	STPH 7063(4)	63-517	1994		8	19



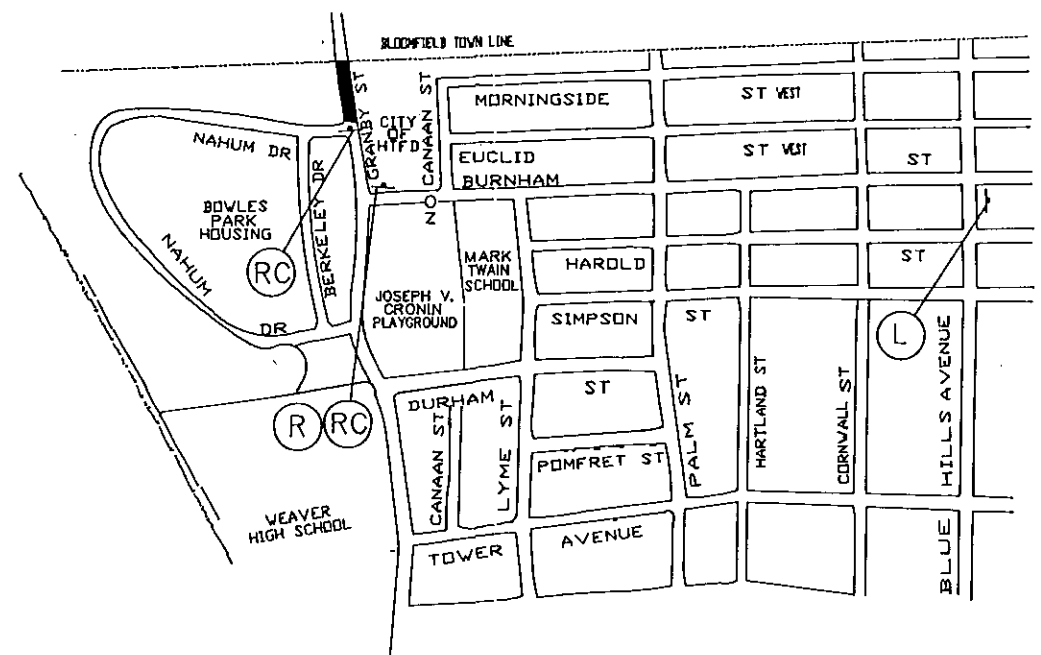
SECTION 1



SECTION 2



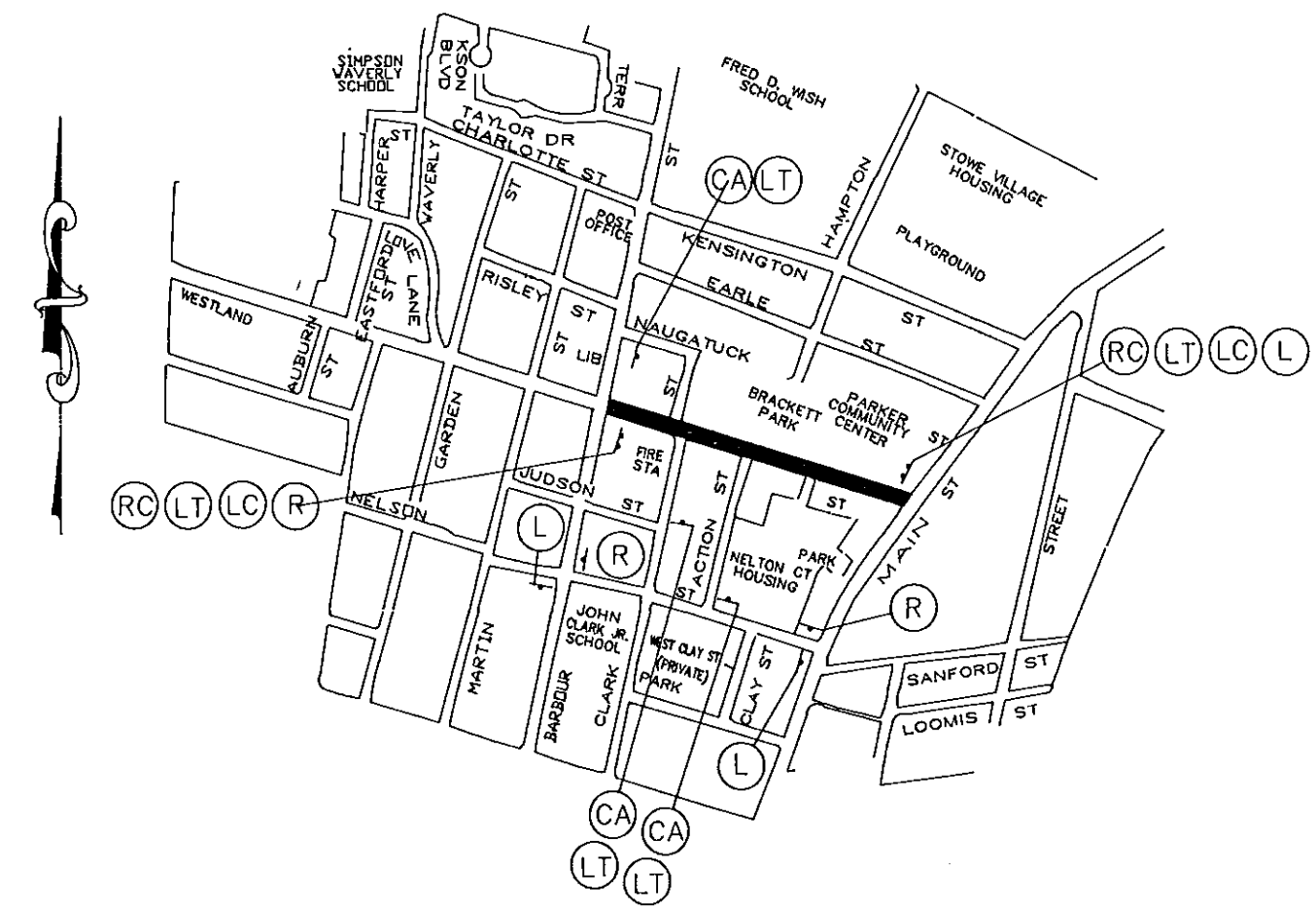
SECTION 3



NO PRACTICAL DETOUR.
OPERATE GRANBY STREET
"ONE WAY" SOUTHBOUND AS NEEDED.
DETOUR NORTHBOUND TO BLUE HILLS AVE.
NO CONNECTION TO GRANBY STREET
UNTIL COTTAGE GROVE ROAD.
COORDINATE WITH BLOOMFIELD.

FERN STREET

GRANBY STREET



WESTLAND STREET

LEGEND

- LC = STREET LEGALLY CLOSED
 - L = DETOUR LEFT
 - R = DETOUR RIGHT
 - CA = ROAD CLOSED AHEAD
 - LT = LOCAL TRAFFIC ONLY
 - RC = ROAD CLOSED
 - MR = MERGE RIGHT
 - ML = MERGE LEFT
 - M = MERGE
 - L2 = LEFT LANE CLOSED AHEAD
 - R2 = RIGHT LANE CLOSED AHEAD
 - RW = ROAD WORK AHEAD
- SIGN DESIGNATION PHASE(S) REQUIRED FOR
- SIGN SYMBOLS

CITY OF HARTFORD, CONNECTICUT
DEPARTMENT OF PUBLIC WORKS
TRANSPORTATION SERVICES BUREAU

TRAFFIC PHASING DETAILS

SUBMITTED	RECOMMENDED	APPROVED
PROJECT ENGINEER	MANAGER	CITY ENGINEER
DRAWN	SCALE:	DAYBOOK NO. 011298
CHECKED	NONE	DATE
FILE NAME	traph2.dwg	SHEET 8 OF 19