









I HEREBY DECLARE THAT THIS MAP IS SUBSTANTIALLY CORRECT. THIS MAP AND SURVEY WERE PREPARED IN ACCORDANCE WITH THE STANDARDS OF A CLASS A-2 SURVEY AS DEFINED IN THE "RECOMMENDED STANDARDS FOR SURVEYS AND MAPS IN THE STATE OF CONNECTICUT" AS PREPARED AND ADOPTED BY THE CONNECTICUT ASSOCIATION OF LAND SURVEYORS, INC., ON SEPTEMBER 13, 1984 AND EFFECTIVE JANUARY 1, 1987.

 10-15-90 14649
SURVEYOR'S SIGNATURE DATE LICENSE NUMBER

LEGEND	
	LIGHT STANDARD
	UTILITY POLE
	SHRUB
	UNDERGROUND STEAM LINE
	CATCH BASIN
	MONITOR WELL
	FENCE
C.L.F.	CHAIN-LINK FENCE
X _{36.3}	EXISTING SPOT ELEVATION

BGI

THE BONGIOVANNI GROUP, INC.
LAND SURVEYORS
formerly W.E. Peters Assoc.)
75 Kitts Lane
Newington, Conn. 06111
(203) 866-0134

Date: 6-19-96	Scale: 1"=40'
Drawn: BTM	Checked: AB
Revision	Date
GENERAL	10-15-98
REVISE SIGN LOCATION	3-21-97

MAP SHOWING PROPOSED BILLBOARD
PROPERTY OF THE STATE OF CONNECTICUT
PREPARED FOR
MARTIN MEDIA
SOUTH OF INTERSTATE 84 (REAR OF 410 CAPITOL AVE.)
HARTFORD, CONNECTICUT

PROPOSED	BILLBOARD
Sheet 1	1 of

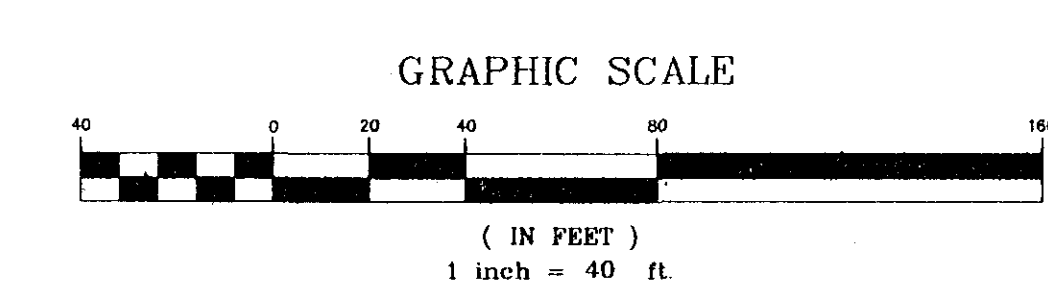
MAP REFERENCES

1. "CONNECTICUT DEPARTMENT OF TRANSPORTATION, BUREAU OF HIGHWAYS, RIGHT OF WAY MAP, TOWN OF HARTFORD, YANKEE EXPRESSWAY, FROM PARK STREET NORTH-EASTERLY TO ASYLUM STREET, SCALE 1"=80', NUMBER 63-08, SHEETS NO. 2 & 3 OF 4, DATE FEBRUARY 29, 1972, REVISED JANUARY 23, 1993"
2. "GREATER HARTFORD FLOOD COMMISSION, MAP SHOWING TEMPORARY CONSTRUCTION ASSAULTS AND RIGHTS OF ACCESS, FROM ALLAN SCHAEFER (PARCEL #5 & 9B), HENRY MORRIS ZACHS ET AL (PARCEL 7A, 7B & 7C) AND TEMPORARY CONSTRUCTION EASEMENT FROM THE HARTFORD COURANT CO. (PARCEL #8) FOR PROPOSED CONDUIT EXTENSION, HARTFORD, CONNECTICUT, SCALE: 1"=40', FEBRUARY 1976, REVISED 3-2-76, DEPT OF PUBLIC WORKS, BUREAU OF ENGINEERING SERVICES"
3. "EASEMENTS IN FAVOR OF CAPITOL DISTRICT ENERGY CENTER COGENERATION ASSOCIATES ON PLAN SHOWING PROPERTY TO BE CONVEYED TO THE STATE OF CONNECTICUT, 410, 460, 470 & 474 CAPITOL AVE., HARTFORD, CONNECTICUT, SCALE 1"=40', DATE JAN. 27, 1995, SHEET NO. 1 OF 1, CLOSE, JENSEN & MILLER, CONSULTING ENGINEERS, LAND PLANNERS & SURVEYORS"
4. "PROPERTY TO BE CONVEYED TO 'THE STATE OF CONNECTICUT', 410, 450, 460, 470 & 474 CAPITOL AVE., HARTFORD, CONNECTICUT, SCALE 1"=40', DATE JAN. 27, 1995, SHEET NO. 1 OF 1, CLOSE, JENSEN & MILLER, CONSULTING ENGINEERS, LAND PLANNERS & SURVEYORS"

15" TILE STORM (BROKEN)
PARALLEL TO 60"
6" CAST IRON (NOT BROKEN)

Found in EXCAV.
orig. DISCUSSION
PER GARRETT, MDC
w/ TIP GARRETT

1/19/98



DAY BOOK NO. 011366 96130TP2.DWG 96130