| FOR HIGHWAY DIV. NO. | STATE | | | | | | |
|---|---|---|---|---|---|---|---|
| 1 | CONN | HARTFORD | | 907 | | | |

REVISIONS

| NO | DATE | DESCRIPTION |
|---|---|---|
| 1 | 2-3-86 | IDENTIFICATIONS |
| 2 | 4/20/87 | LOCATION OF WATER AND SEWER MAINS |
| 3 | 5/18/87 | WATER MAIN INCREASED FROM 8" TO 12" |

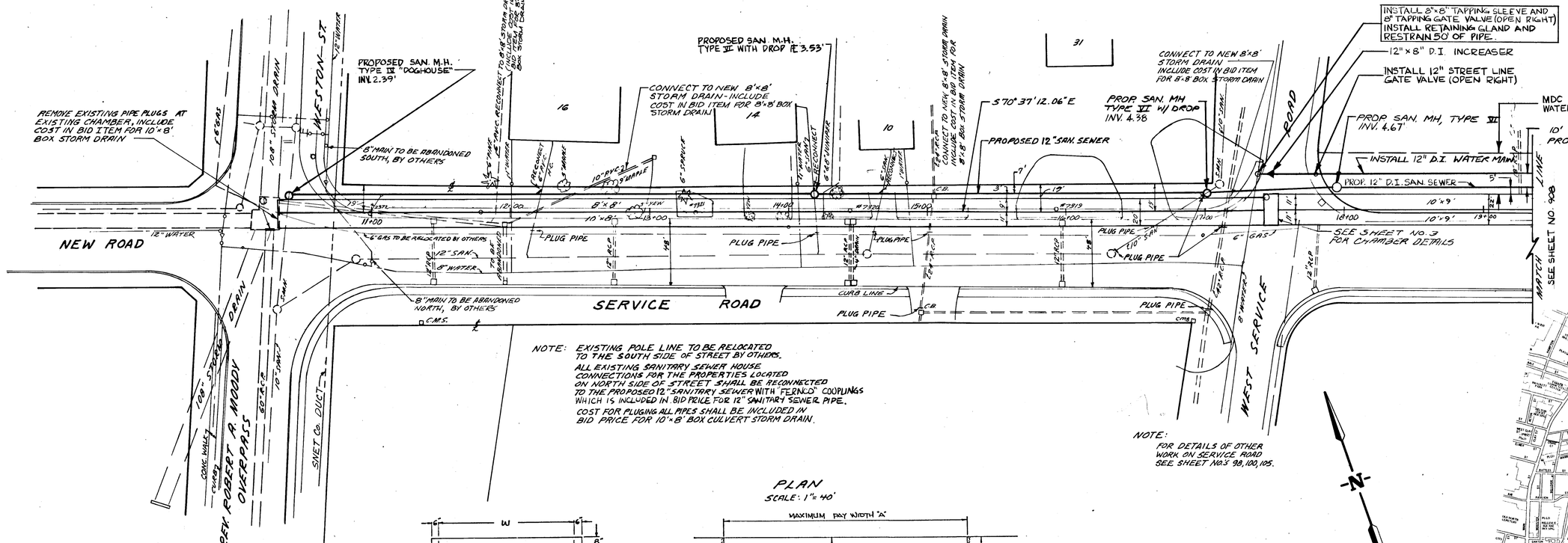


PLAN
SCALE: 1" = 40'

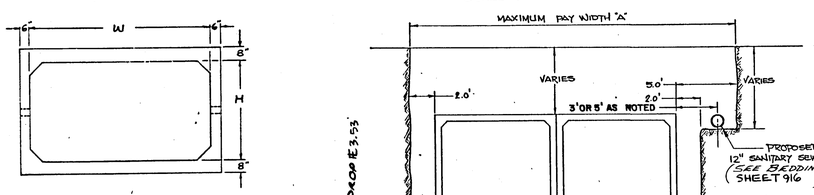


| DESCRIPTION | W | H |
|---|---|---|
| 8'×8' | 8' | 8' |
| 8'×10' | 10' | 8' |
| 9'×10' | 10' | 9' |




FROM STATION 10+55 TO STATION 17+45, A=27.0'; B=24.0'
FROM STATION 17+45 TO STATION 24+60, A=26.0'; B=26.0'

TRENCH CROSS-SECTION
(NOT TO SCALE)

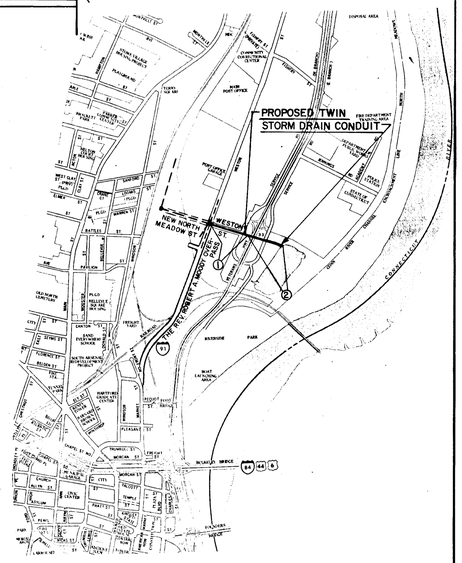


LOCALITY PLAN

SEE SHEET 916 FOR STANDARD SANITARY AND WATER NOTES.

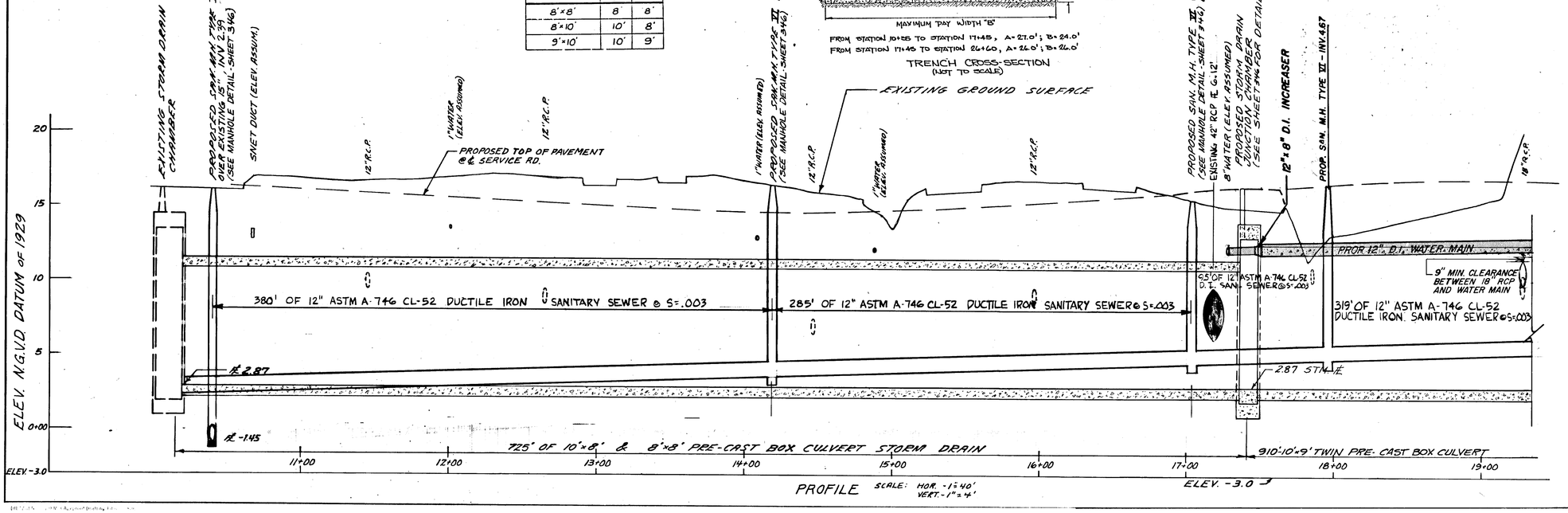


PROFILE SCALE: HOR. - 1" = 40' VERT. - 1" = 4'

CITY OF HARTFORD, CONNECTICUT
DEPARTMENT OF PUBLIC WORKS
BUREAU OF ENGINEERING SERVICES

PLAN FOR PROPOSED STORM DRAIN & SANITARY SEWER IN A PORTION OF

# WESTON STREET
## HARTFORD

| SUBMITTED | RECOMMENDED | APPROVED |
|---|---|---|
| PROJECT ENGINEER | DIVISION MANAGER | CITY ENGINEER ESB |

| DRAWN S.N./C.B. | SCALE | DAYBOOK NO. 011074A |
|---|---|---|
| CHECKED C.B. | AS NOTED | DATE APRIL 1986 |

609/27