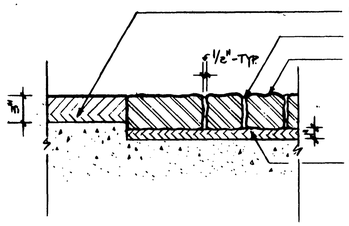

1 LA-5 GRANITE COBBLE @ FLUSH ROADWAY MEDIAN

SCALE: 1 1/2" = 1'-0"

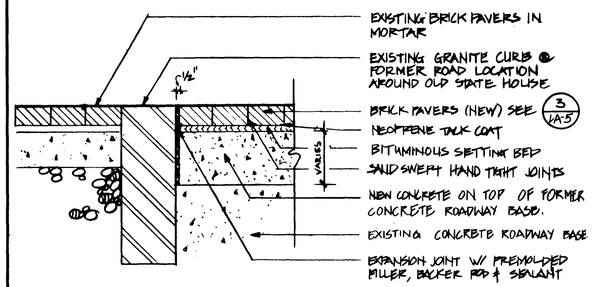

2 LA-5 FLUSH CURB INTERFACE AROUND BRICK IN MORTAR WALK AT OLD STATE HOUSE

SCALE: 1" = 1'-0"

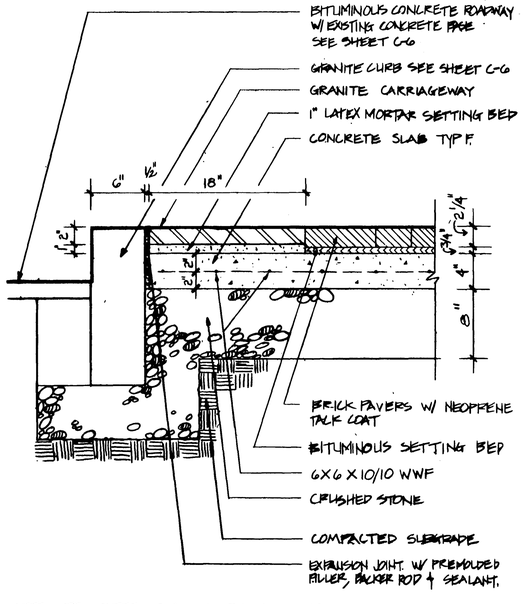

NOTE: SEE SHEET C-6, C-7 FOR LOCATIONS OF UNDERGROUND VAULTS.

3 LA-5 CARRIAGEWAY & NEW BRICK PAVERS

SCALE: 1 1/2" = 1'-0"

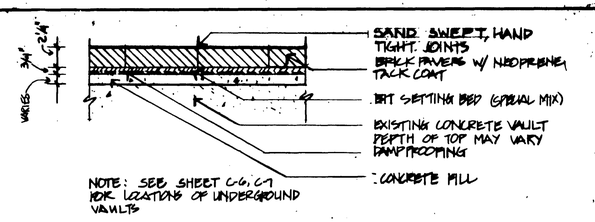

4 LA-5 BRICK PAVERS OVER EXISTING SIDEWALK VAULTS

SCALE: 1 1/2" = 1'-0"

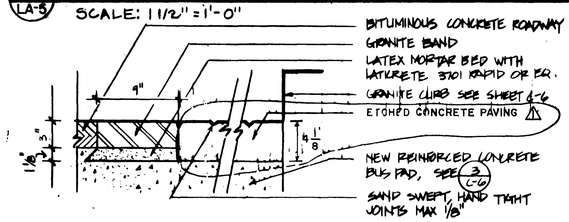

5 LA-5 CONCRETE UNIT PAVERS @ BUS LANE

SCALE: 1 1/2" = 1'-0"

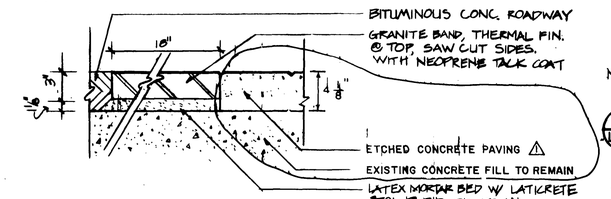

6 LA-5 CROSSWALK PAVEMENT

SCALE: 1 1/2" = 1'-0"

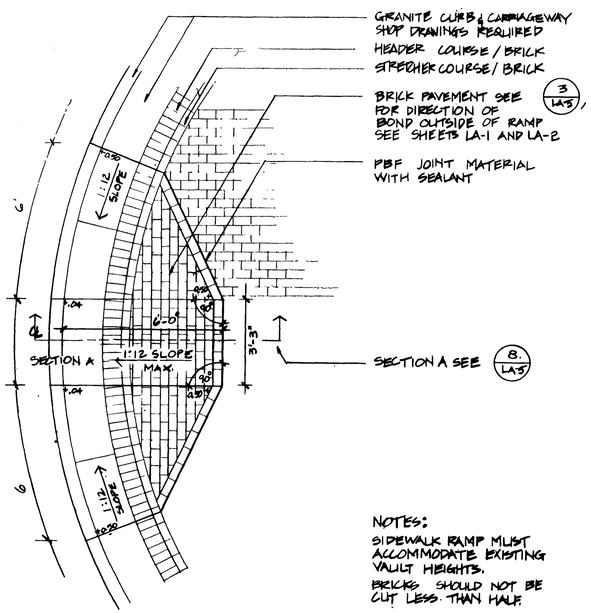

NOTES:
SIDEWALK RAMP MUST ACCOMMODATE EXISTING VAULT HEIGHTS.
BRICKS SHOULD NOT BE CUT LESS THAN HALF.

7 LA-5 SIDEWALK RAMP

SCALE: 3/8" = 1'-0"

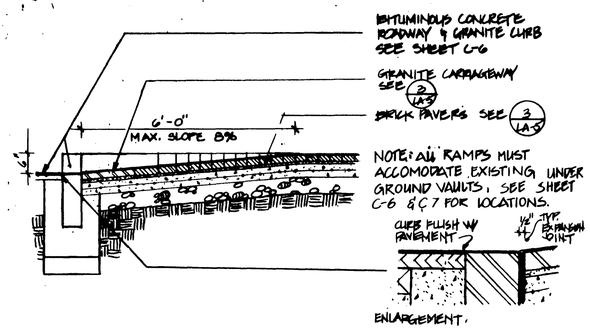

8 LA-5 SIDEWALK RAMP SECTION A

SCALE: 1/2" = 1'-0"

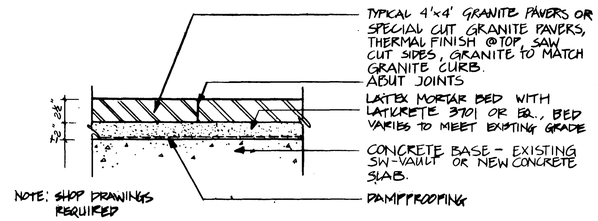

9 LA-5 GRANITE PAVERS @ SIDEWALK MAIN STREET

SCALE 1 1/2" = 1'-0"

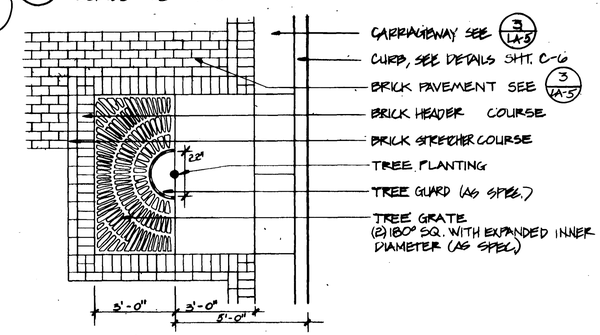

PLAN VIEW

SCALE: 3/8" = 1'-0"

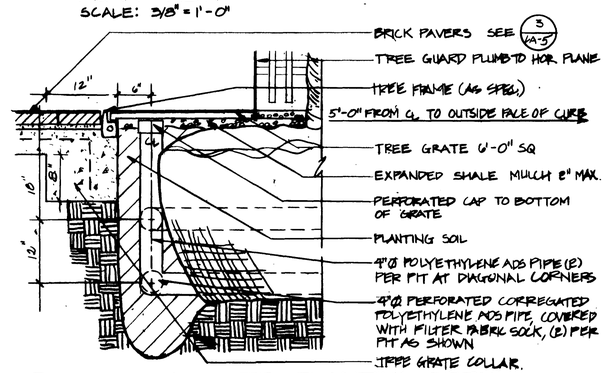

10 LA-5 TREE IN GRATE PLANTING DETAIL

SCALE: 1" = 1'-0"

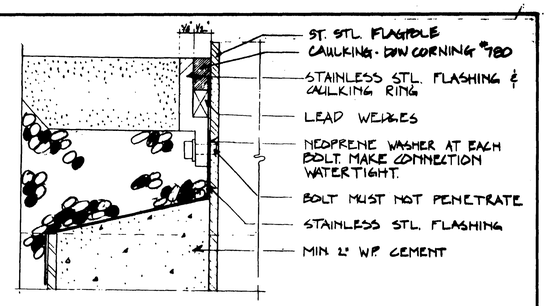

ENLARGEMENT 'A'

SCALE 1/2" = 1'-0"

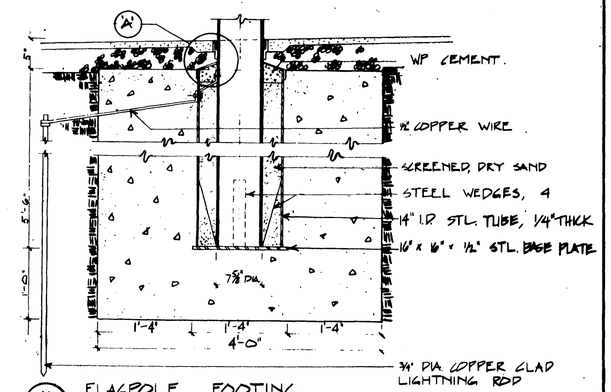

11 LA5 FLAGPOLE FOOTING

SCALE 1" = 1'-0"

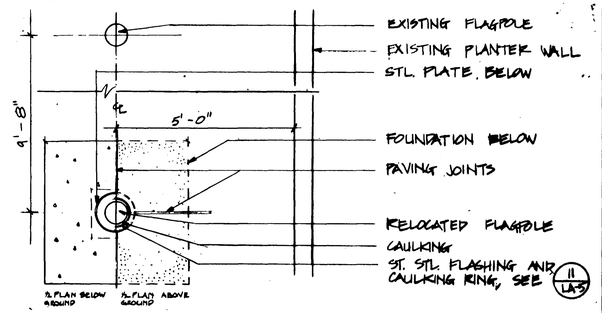

12 LA5 FLAGPOLE FOOTING PLAN

SCALE 1/2" = 1'-0"

SUPPLEMENTAL INFORMATION

CITY OF HARTFORD, CONNECTICUT
DEPARTMENT OF PUBLIC WORKS
BUREAU OF ENGINEERING SERVICES

HARTFORD PEDESTRIAN TRANSIT PROJECT

LANDSCAPE DETAILS

SUBMITTED	RECOMMENDED	APPROVED
PROJECT ENGINEER	DIVISION MANAGER	

DRAWN
CHECKED
SCALE
DAYBOOK NO
DATE

REVISION	MADE BY	CHECKED BY	DESCRIPTION
1 2/28/90			

SHEET NO. LA-5.1

603/64