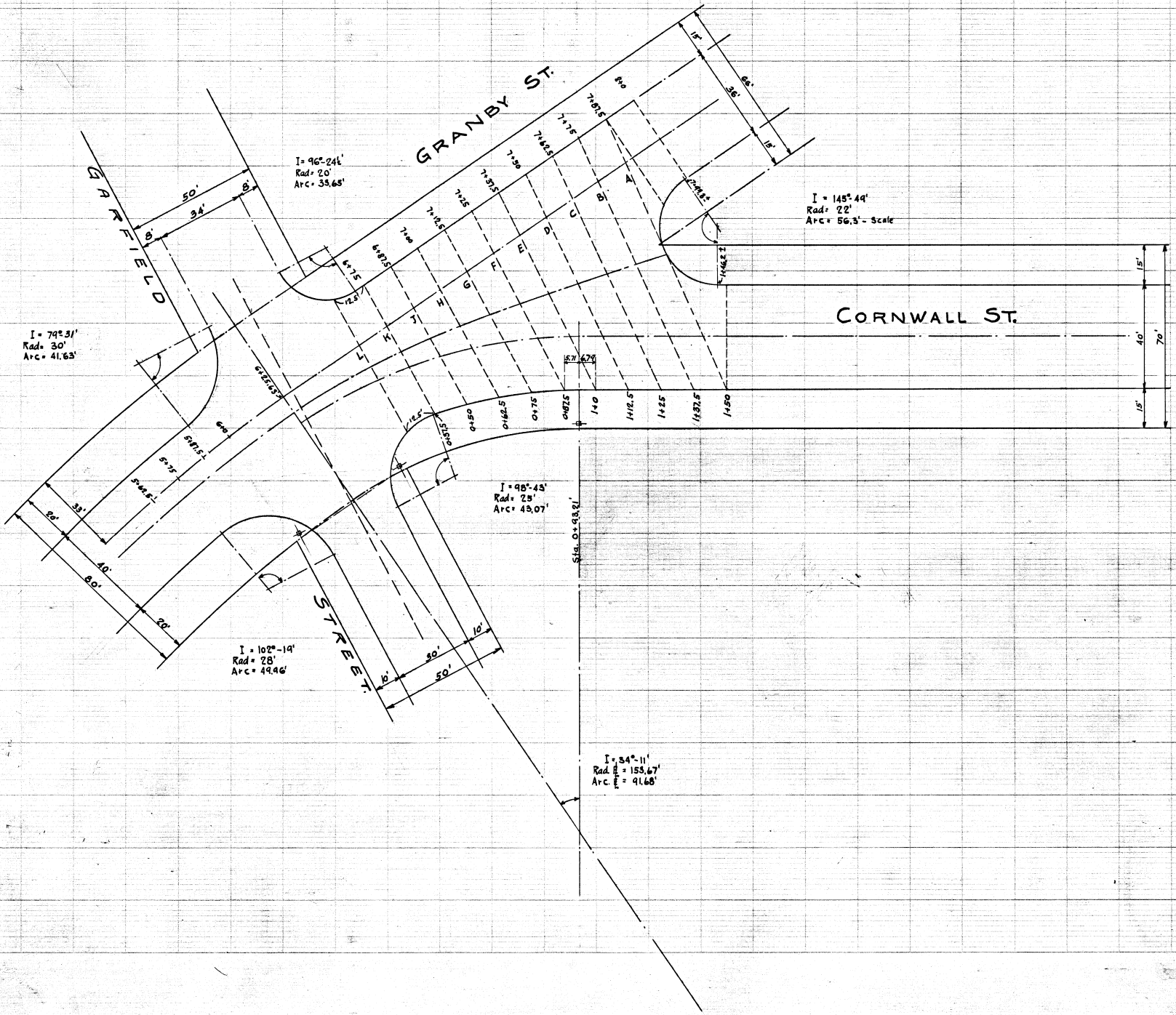
GRANBY ST.
GARFIELD
STREET.
CORNWALL ST.
I= 96°-24½'
Rad= 20'
Arc= 33.65'
I = 145°-49'
Rad= 22'
Arc= 56.3' - Scale
I= 79°-31'
Rad= 30'
Arc= 41.63'
I = 98°-43'
Rad= 25'
Arc= 43.07'
I = 102°-19'
Rad= 28'
Arc= 49.96'
I = 34°-11'
Rad. ℄ = 153.67'
Arc. ℄ = 91.68'
Sta. 0+93.21'
50'
34'
8'
8'
15'
36'
66'
15'
15'
40'
70'
15'
33'
20'
40'
80'
20'
10'
30'
50'
10'
12.5'
12.5'
5.71
4.79
6+75
6+87.5
7+00
7+12.5
7+25
7+37.5
7+50
7+62.5
7+75
7+87.5
8+0
7+99.8±
1+46.2 ±
6+25.63'
6+0
5+87.5
5+75
5+62.5
0+37.5
0+50
0+62.5
0+75
0+87.5
1+0
1+12.5
1+25
1+37.5
1+50
A
B
C
D
E
F
G
H
J
K
L

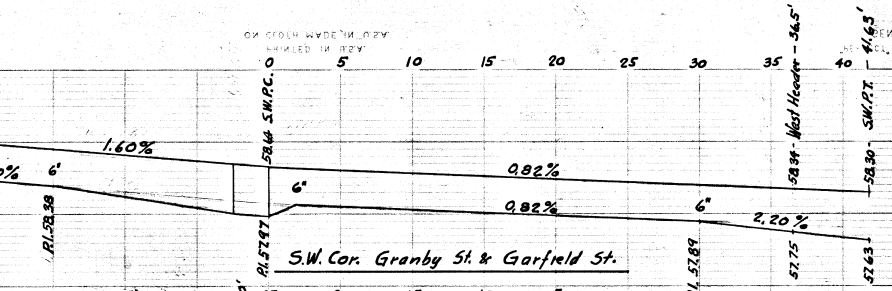

0 5 10 15 20 25 30 35 40
58.64 S.W.P.C.
58.34 - West Header - 36.5'
58.30 - S.W.P.T. - 41.65'
1.60%
6"
0.82%
0.82%
6"
2.20%
P.I. 58.38
P.I. 57.97
P.I. 57.89
57.75
57.63

S.W. Cor. Granby St. & Garfield St.

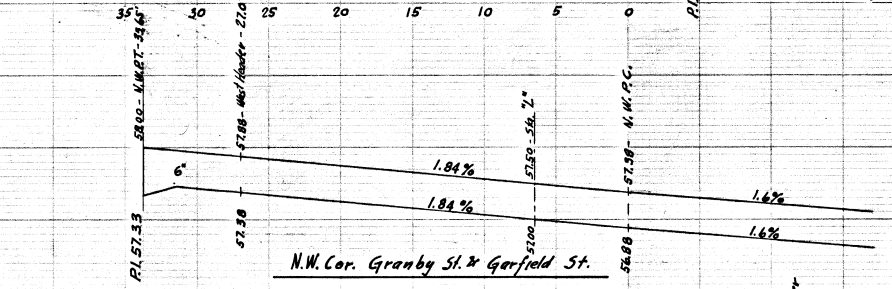

35 30 25 20 15 10 5 0
58.00 - N.W.P.T. - 33.65'
57.88 - West Header - 27.0'
57.50 - Sta. "L"
57.38 - N.W.P.C.
6"
1.84%
1.84%
1.6%
1.6%
P.I. 57.33
57.38
57.00
56.88

N.W. Cor. Granby St. & Garfield St.

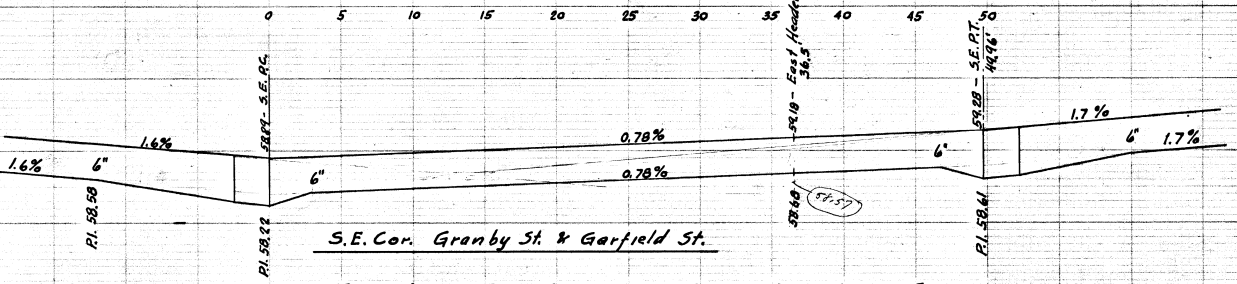

0 5 10 15 20 25 30 35 40 45 50
58.99 - S.E.P.C.
59.10 - East Header 36.5'
59.28 - S.E.P.T. 49.96'
1.6%
1.6%
6"
6"
0.78%
0.78%
6"
1.7%
6"
1.7%
P.I. 58.58
P.I. 59.22
58.60
St. 57
P.I. 58.61

S.E. Cor. Granby St. & Garfield St.

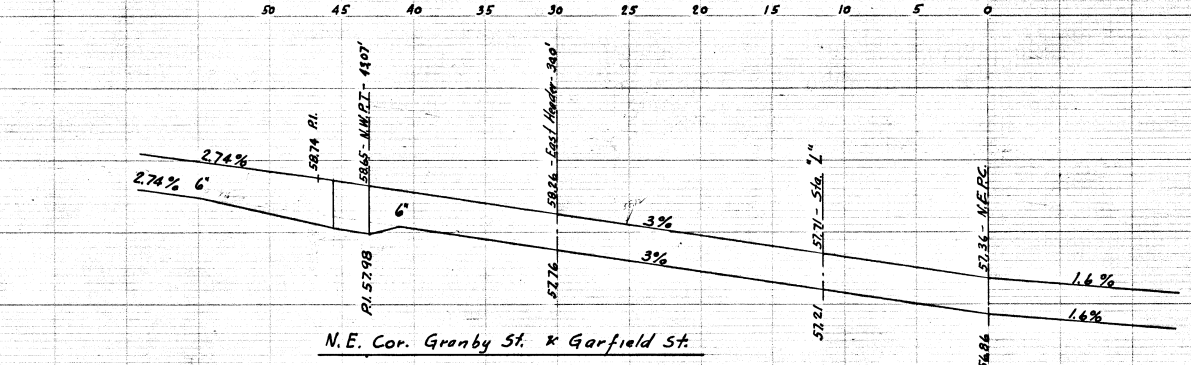

50 45 40 35 30 25 20 15 10 5 0
58.74 P.I.
58.45 - N.W.P.T. - 49.01'
58.26 - East Header - 34.0'
57.71 - Sta. "L"
57.36 - N.E.P.C.
2.74%
2.74%
6"
6"
3%
3%
1.6%
1.6%
P.I. 57.98
57.76
57.21
56.86

N.E. Cor. Granby St. & Garfield St.

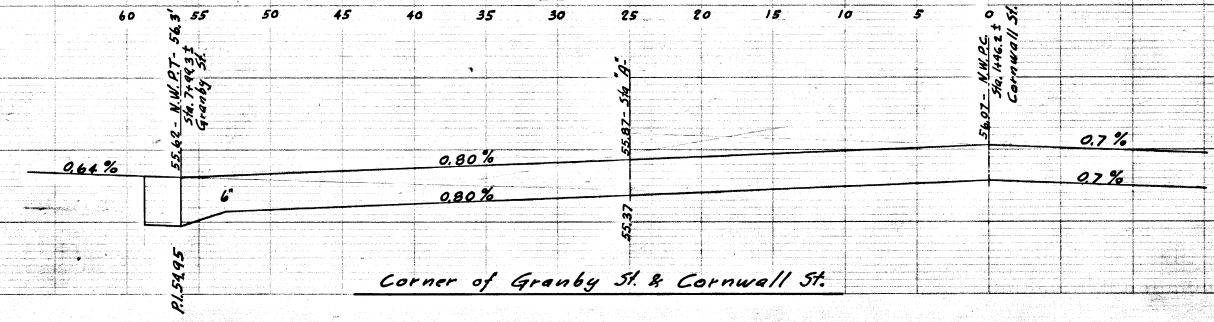

60 55 50 45 40 35 30 25 20 15 10 5 0
55.42 - N.W.P.T. - 56.3' Sta. 7+99.3± Granby St.
55.87 - Sta. "A"
56.07 - N.W.P.C. Sta. 1+46.2± Cornwall St.
0.64%
0.80%
0.80%
6"
0.7%
0.7%
P.I. 54.95
55.37

Corner of Granby St. & Cornwall St.

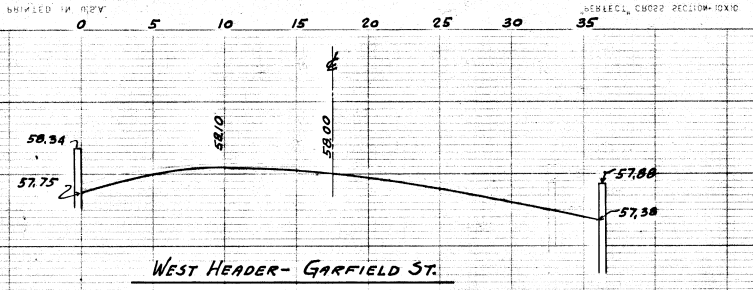

0 5 10 15 20 25 30 35
℄
58.34
57.75
58.10
58.00
57.88
57.38

West Header - Garfield St.



℄
59.18
58.68
58.98
58.86
58.26
57.76

East Header - Garfield St.

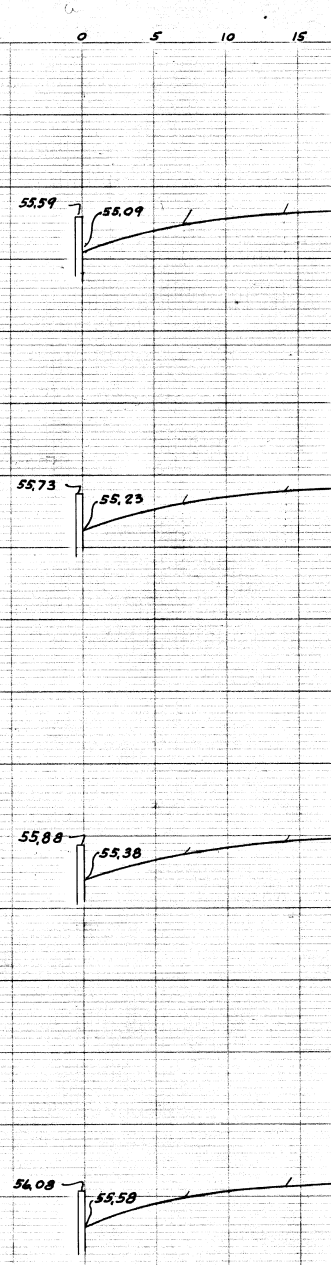

0 5 10 15
55.59
55.09
55.73
55.23
55.88
55.38
56.08
55.58

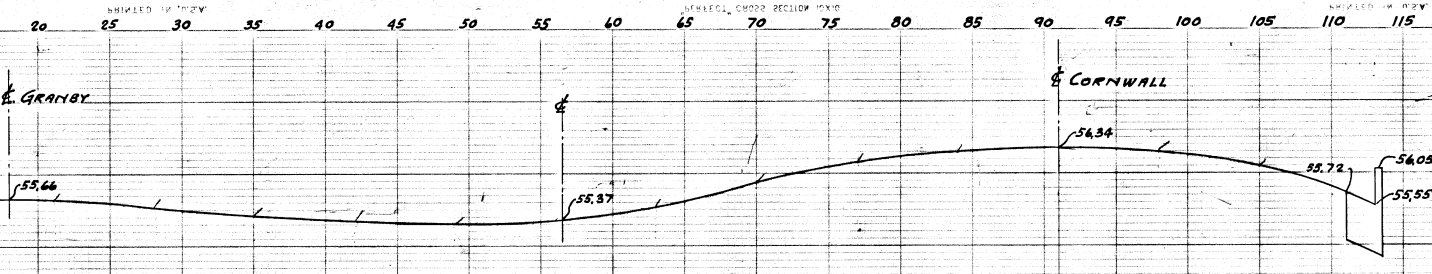
20
25
30
35
40
45
50
55
60
65
70
75
80
85
90
95
100
105
110
115
℄ GRANBY
℄
℄ CORNWALL
55.66
55.37
56.34
55.72
56.05
55.55

SECTION "A"


℄ GRANBY
℄
℄ CORNWALL
55.81
55.92
56.41
55.81
56.14
55.64

SECTION "B"


℄ GRANBY
℄
℄ CORNWALL
55.96
56.28
56.50
55.90
56.23
55.73

SECTION "C"


℄ GRANBY
℄
℄ CORNWALL
56.17
56.50
56.59
55.99
56.32
55.82

SECTION "D"

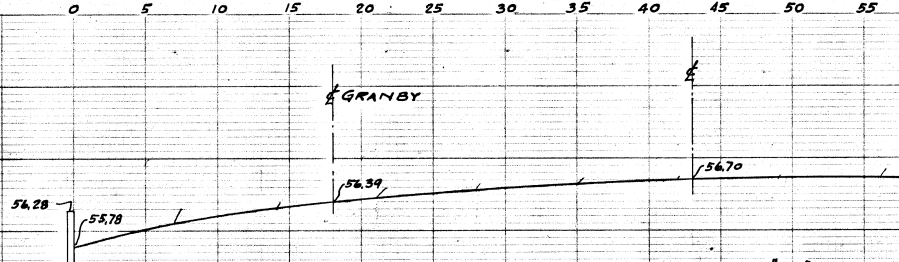
0
5
10
15
20
25
30
35
40
45
50
55
℄ GRANBY
℄
56.28
55.78
56.39
56.70

SECTION "E"

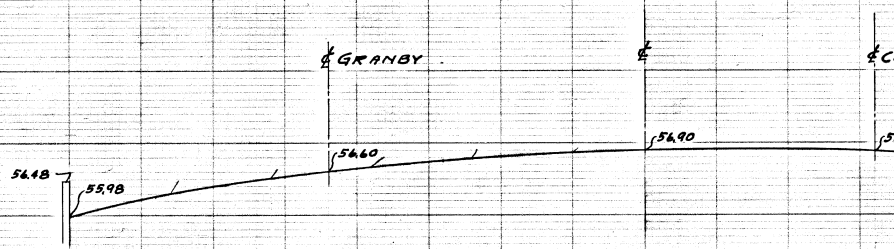
℄ GRANBY
℄
℄ C
56.48
55.98
56.60
56.90

SECTION "F"


℄ GRANBY
℄
℄ CORNWALL
56.68
56.18
56.82
57.10
57.07

SECTION "G"


℄ GRANBY
℄
℄ CORNWALL
56.88
56.38
57.03
57.27
57.25

SECTION "H"

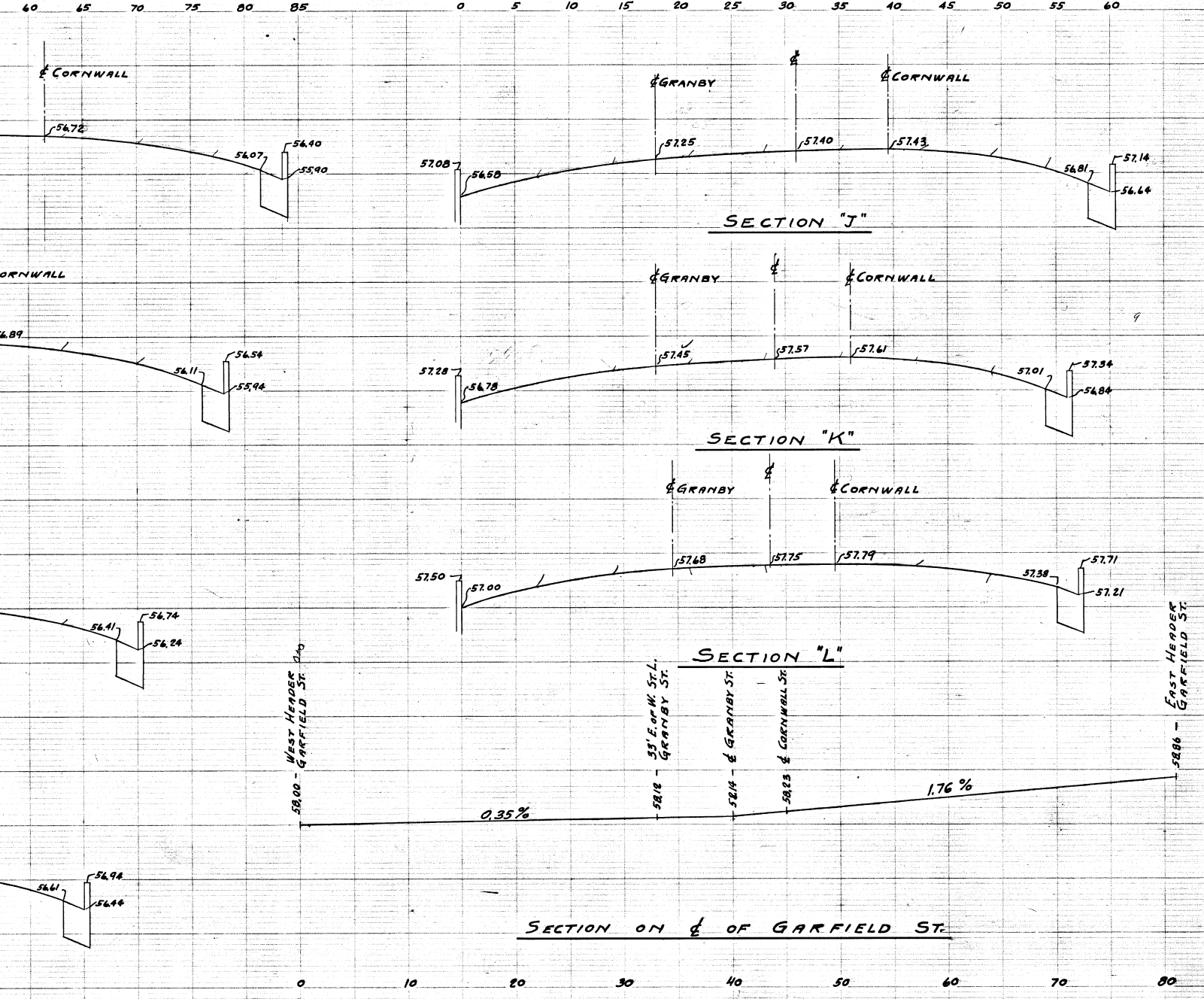
60 65 70 75 80 85
0 5 10 15 20 25 30 35 40 45 50 55 60
℄ CORNWALL
56.72
56.07
56.40
55.90
℄ GRANBY
℄
℄ CORNWALL
57.08
56.58
57.25
57.40
57.43
56.81
57.14
56.64
SECTION "J"
ORNWALL
56.89
56.11
56.54
55.94
℄ GRANBY
℄
℄ CORNWALL
57.28
56.78
57.45
57.57
57.61
57.01
57.34
56.84
SECTION "K"
℄ GRANBY
℄
℄ CORNWALL
57.50
57.00
57.68
57.75
57.79
57.38
57.71
57.21
56.41
56.74
56.24
SECTION "L"
WEST HEADER GARFIELD ST.
35' E. OF W. ST. L. GRANBY ST.
℄ GRANBY ST.
℄ CORNWALL ST.
EAST HEADER GARFIELD ST.
58.00
58.18
58.14
58.23
58.86
0.35%
1.76%
56.61
56.94
56.44
SECTION ON ℄ OF GARFIELD ST.
0 10 20 30 40 50 60 70 80

CORNWALL STREET

SECTIONS AT GRANBY ST. INTERSECTION.

HOR. SCALE: 1" = 5'
VER. SCALE: 1" = 1'

NOTE BOOK No – 725
DAY BOOK No. – 08064

CITY OF HARTFORD

DEPARTMENT OF ENGINEERING

APRIL 1940.