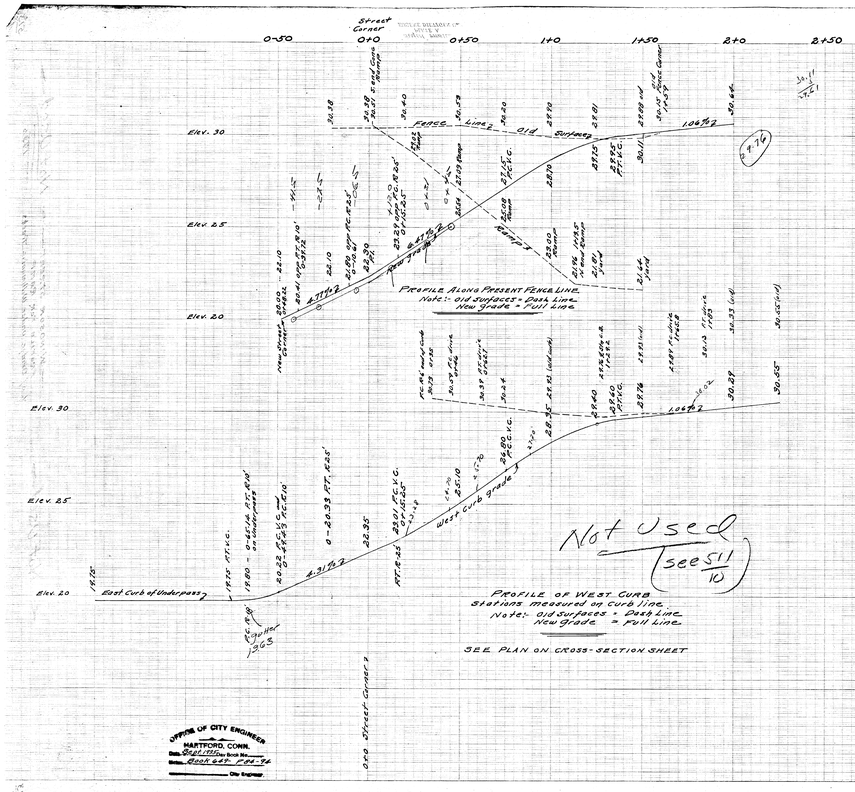
Street Corner
Elev. 30
Elev. 25
Elev. 20
Fence Line
Old Surface
New Grade
Profile Along Present Fence Line
Note:- Old Surfaces = Dash Line
New Grade = Full Line
West Curb Grade
East Curb of Underpass
Not Used
(see 51/10)
Profile of West Curb
Stations measured on Curb line
Note:- Old Surfaces = Dash Line
New Grade = Full Line
See Plan on Cross-Section Sheet
Old Street Corner
Approved
Office of City Engineer
Hartford, Conn.
Sept 1935
Book 64 P. 94
City Engineer

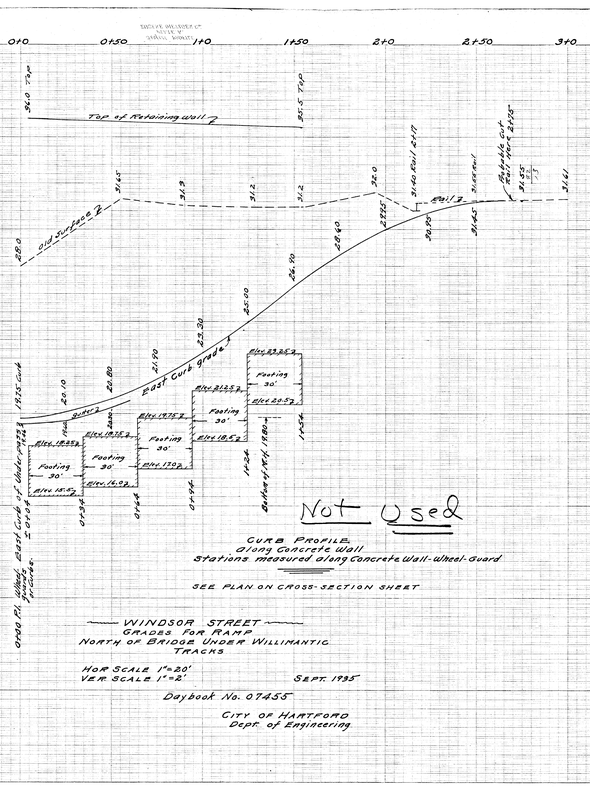
Elev. 35
Elev. 30
Elev. 25
Elev. 20
Elev. 15
Top of Retaining Wall
Old Surface
East Curb grade
Footing 30'
Not Used
Curb Profile
along Concrete Wall
Stations measured along Concrete Wall-Wheel-Guard
See Plan on Cross-Section Sheet
Windsor Street
Grades for Ramp
North of Bridge Under Willimantic Tracks
Hor Scale 1"=20'
Ver Scale 1"=2'
Sept. 1935
Daybook No. 07455
City of Hartford
Dept. of Engineering

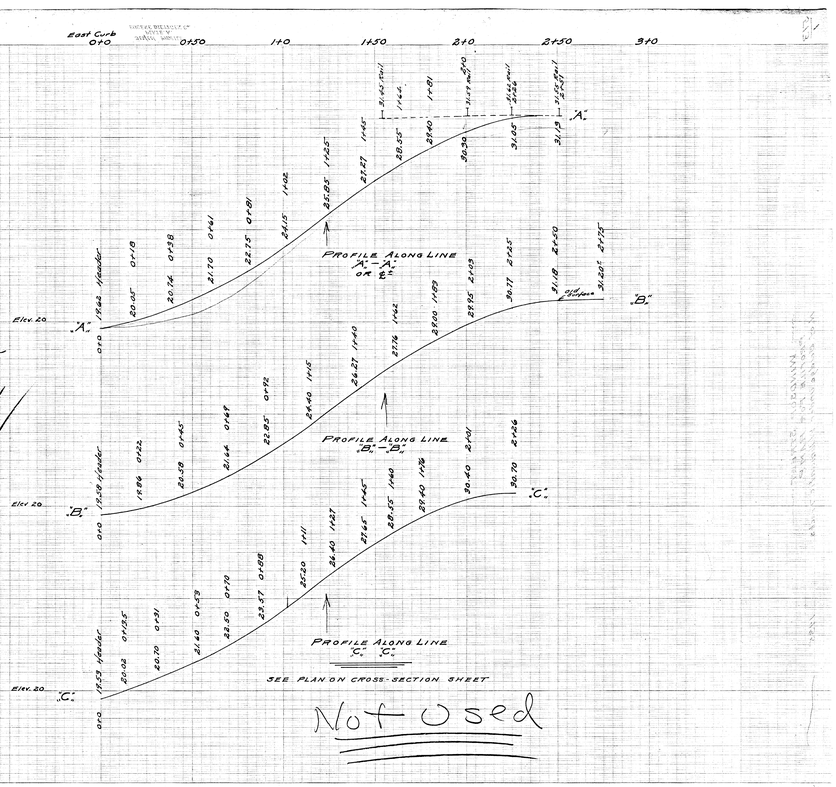
East Curb
Elev. 20
"A"
"B"
"C"
Profile Along Line "A"-"A" or "E"
Profile Along Line "B"-"B"
Profile Along Line "C"-"C"
See Plan on Cross-Section Sheet
Not Used