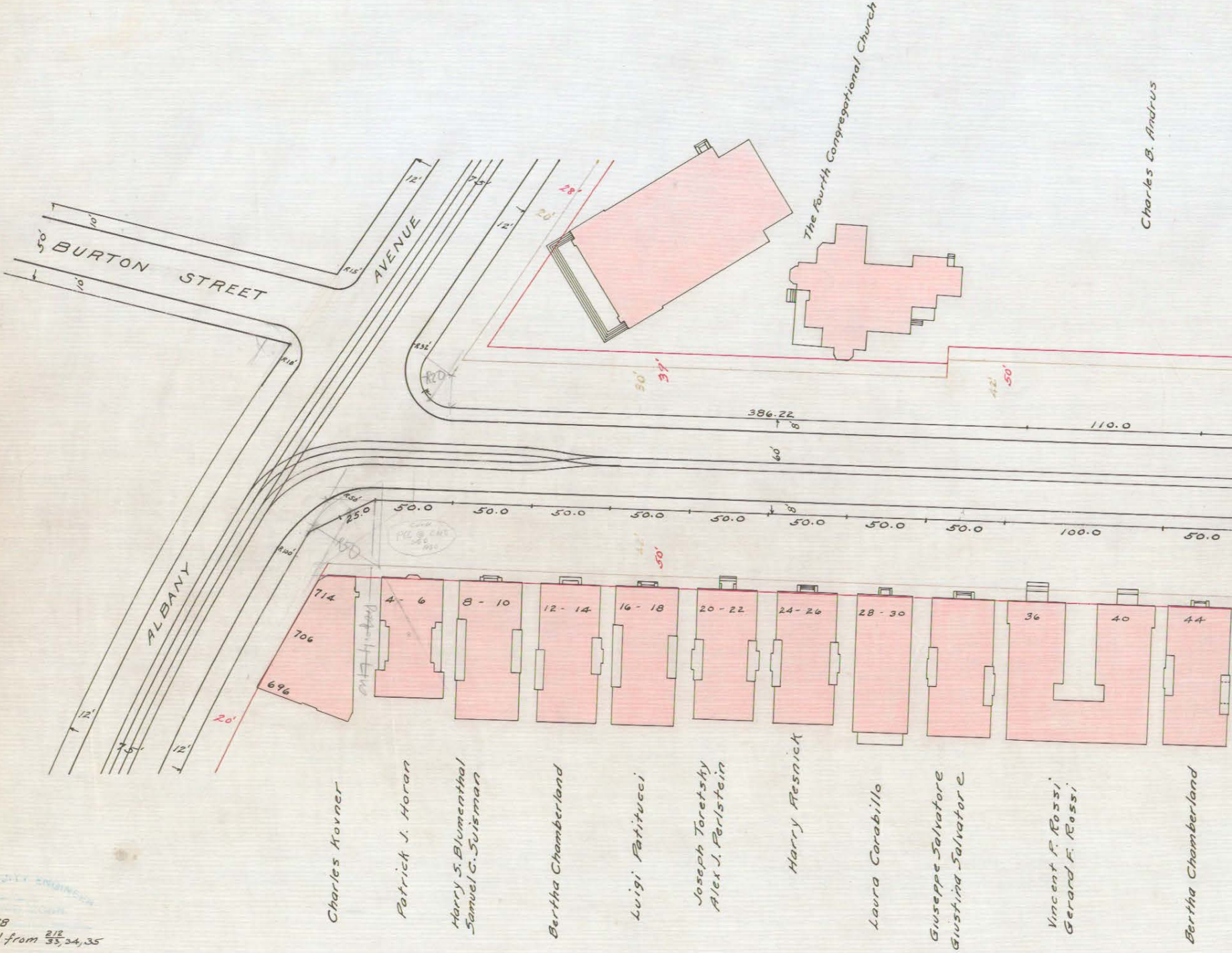
BURTON STREET
50'
10'
10'
12'
R15'
R18'
ALBANY AVENUE
75'
12'
12'
75'
12'
R35'
R20'
28'
20'
The Fourth Congregational Church
Charles B. Andrus
30'
37'
42'
50'
386.22
8'
110.0
60'
R50'
R100'
25.0
R50
50.0
50.0
50.0
50.0
50.0
50.0
50.0
50.0
100.0
50.0
8'
42'
50'
20'
714
706
696
4 - 6
8 - 10
12 - 14
16 - 18
20 - 22
24 - 26
28 - 30
36
40
44
Charles Kovner
Patrick J. Horan
Harry S. Blumenthal
Samuel G. Suisman
Bertha Chamberland
Luigi Patitucci
Joseph Toretsky
Alex J. Perlstein
Harry Resnick
Laura Corabillo
Giuseppe Salvatore
Giustina Salvatore
Vincent F. Rossi
Gerard F. Rossi
Bertha Chamberland

OFFICE OF CITY ENGINEER
HARTFORD, CONN.

Jan 1928
Traced from $\frac{212}{33, 34, 35}$

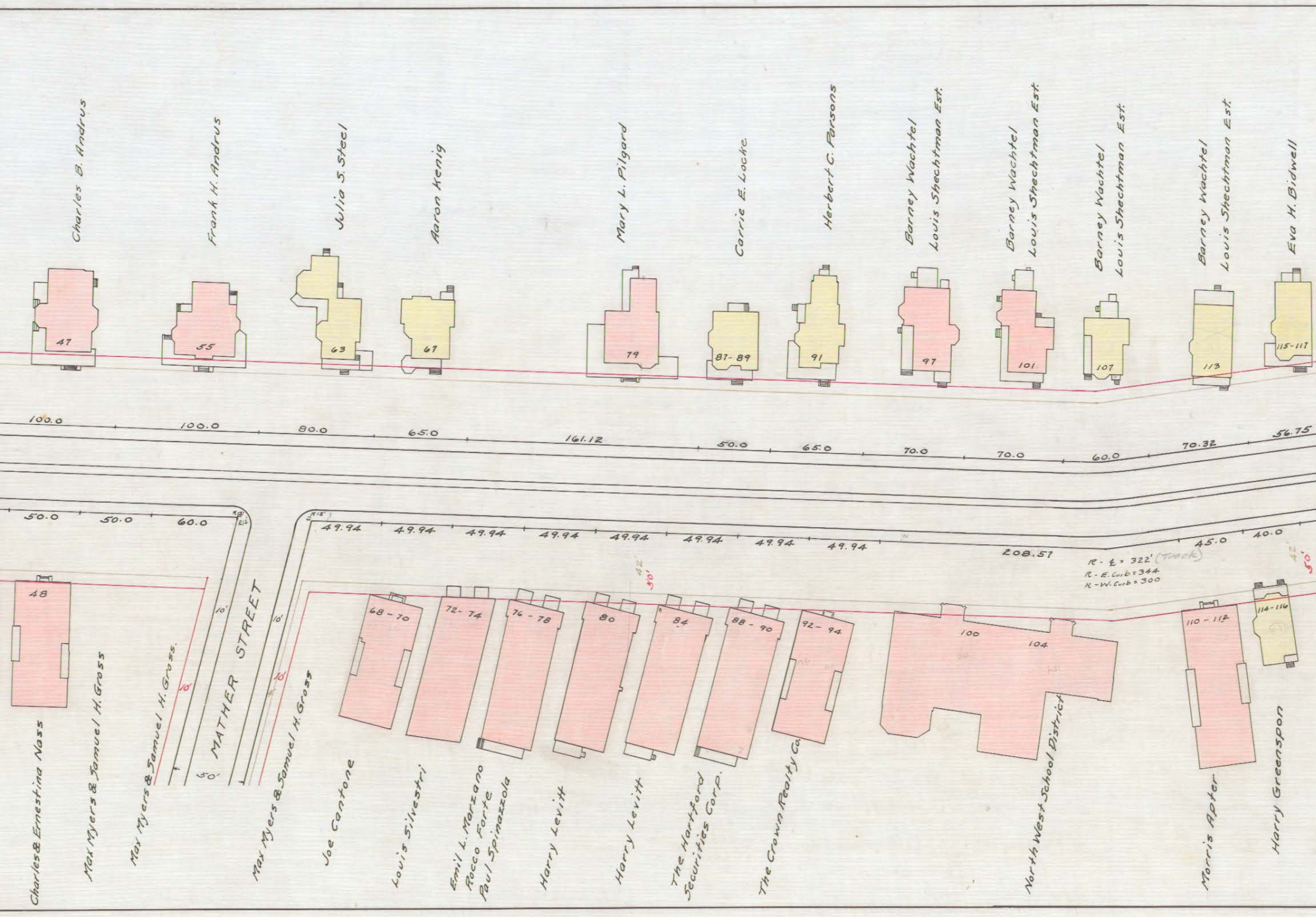
Charles B. Andrus
Frank H. Andrus
Julia S. Steel
Aaron Kenig
Mary L. Pilgard
Carrie E. Locke
Herbert C. Parsons
Barney Wachtel
Louis Shechtman Est.
Barney Wachtel
Louis Shechtman Est.
Barney Wachtel
Louis Shechtman Est.
Barney Wachtel
Louis Shechtman Est.
Eva H. Bidwell
47
55
63
67
79
87-89
91
97
101
107
113
115-117
100.0
100.0
80.0
65.0
161.12
50.0
65.0
70.0
70.0
60.0
70.32
56.75
50.0
50.0
60.0
R15'
R12'
49.94
49.94
49.94
49.94
49.94
49.94
49.94
49.94
208.57
R - ℄ = 322' (Track)
R - E. Curb = 344
R - W. Curb = 300
45.0
40.0
42'
50'
42'
30'
48
10'
10'
10'
10'
50'
MATHER STREET
68-70
72-74
76-78
80
84
88-90
92-94
100
104
110-112
114-116
Charles & Ernestina Nass
Max Myers & Samuel H. Gross
Max Myers & Samuel H. Gross
Max Myers & Samuel H. Gross
Joe Cantone
Louis Silvestri
Emil L. Marzano
Rocco Forte
Paul Spinazzola
Harry Levitt
Harry Levitt
The Hartford Securities Corp.
The Crown Realty Co.
North West School District
Morris Apter
Harry Greenspon

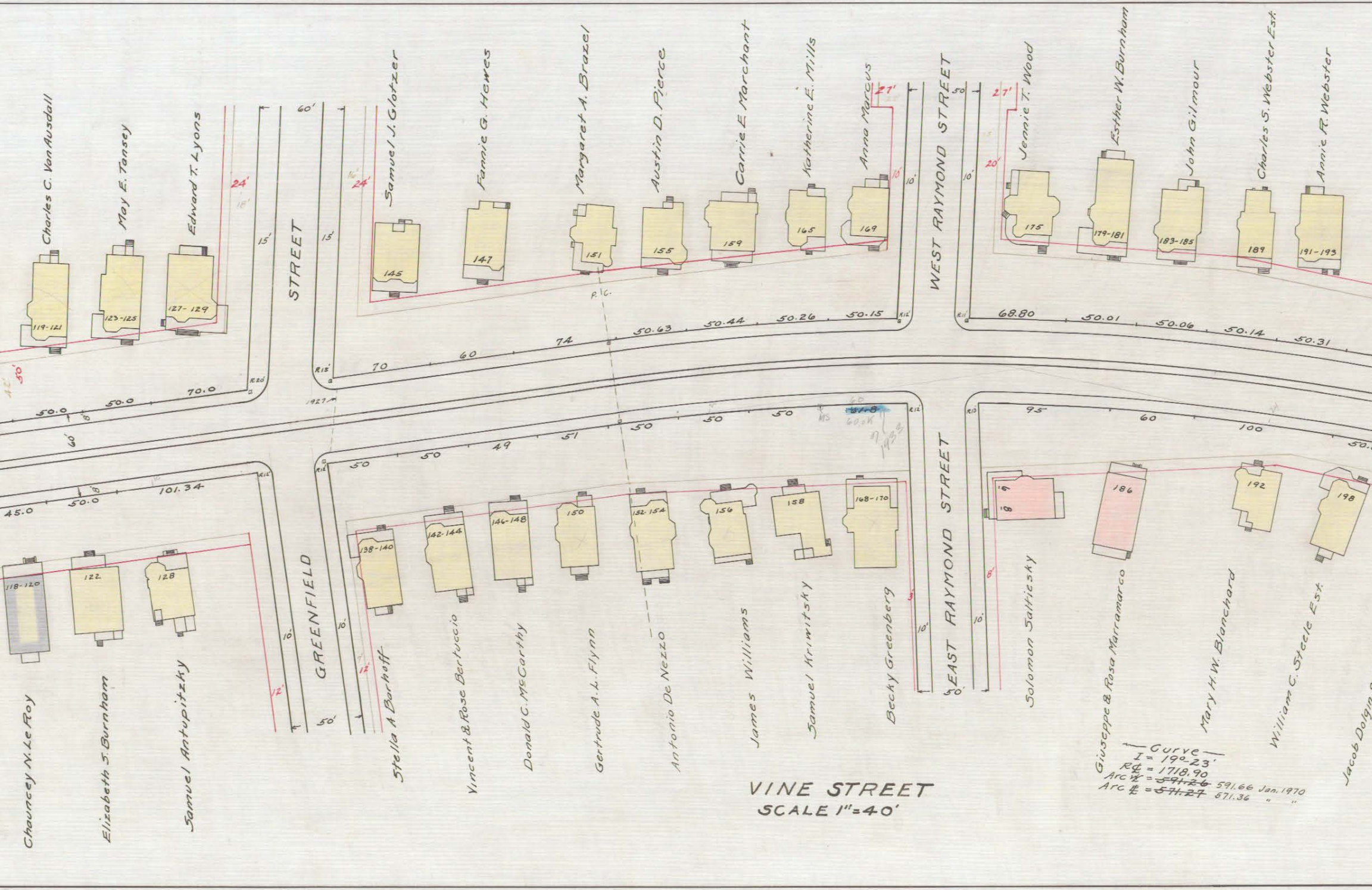

VINE STREET

SCALE 1"=40'

Charles C. Von Ausdall
May E. Tansey
Edward T. Lyons
Samuel J. Glotzer
Fannie G. Hewes
Margaret A. Brazel
Austin D. Pierce
Carrie E Marchant
Katherine E. Mills
Anna Marcus
Jennie T. Wood
Esther W. Burnham
John Gilmour
Charles S. Webster Est.
Annie R. Webster
119-121
123-125
127-129
145
147
151
155
159
165
169
175
179-181
183-185
189
191-193
STREET
WEST RAYMOND STREET
60'
15'
24'
18'
16'
27'
20'
10'
50
R.20'
R.15'
R.12'
70.0
50.0
50.0
70
60
74
50.63
50.44
50.26
50.15
68.80
50.01
50.06
50.14
50.31
P.C.
1927
60
81-8
60.0K
1938
MS
50
50
50
51
49
50
50
95
60
100
50.0
45.0
101.34
118-120
122
128
138-140
142-144
146-148
150
152-154
156
158
168-170
181
186
192
198
GREENFIELD
EAST RAYMOND STREET
12'
8'
3'
Chauncey N. Le Roy
Elizabeth S. Burnham
Samuel Antupitzky
Stella A Borhoff
Vincent & Rose Bertuccio
Donald C. McCarthy
Gertrude A. L. Flynn
Antonio De Nezzo
James Williams
Samuel Kriwitsky
Becky Greenberg
Solomon Saltiesky
Giuseppe & Rosa Marramarco
Mary H. W. Blanchard
William C. Steele Est.
Jacob Dolgin
Curve
I = 19°-23'
R℄ = 1718.90
Arc N℄ = ~~591.26~~ 591.66 Jan. 1970
Arc S℄ = ~~571.27~~ 571.36 " "

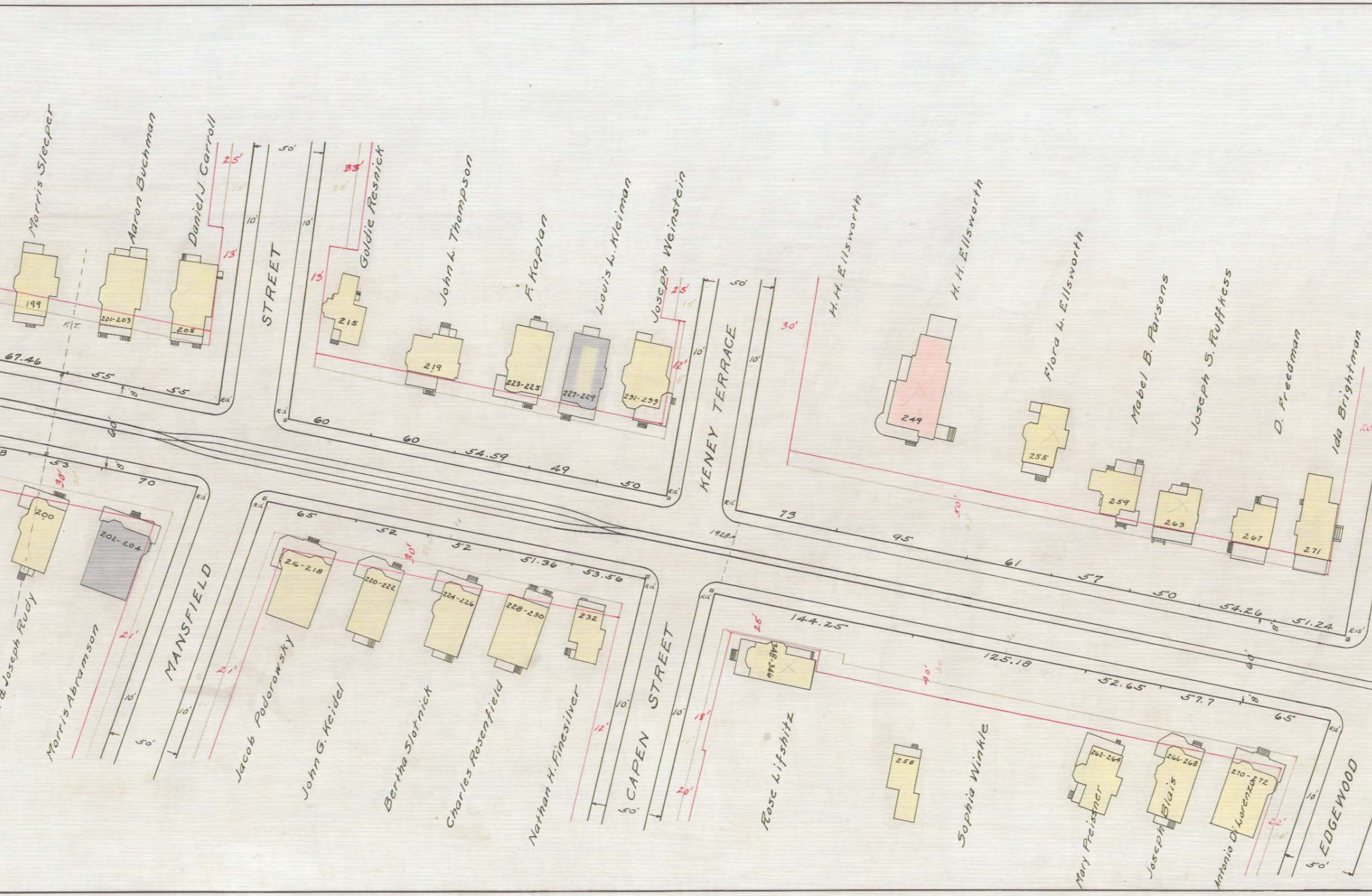
Morris Sleeper
Aaron Buchman
Daniel J. Carroll
Goldie Resnick
John L. Thompson
F. Kaplan
Louis L. Kleiman
Joseph Weinstein
H. H. Ellsworth
H. H. Ellsworth
Flora L. Ellsworth
Mabel B. Parsons
Joseph S. Ruffkess
D. Freedman
Ida Brightman
199
201-203
205
215
219
223-225
227-229
231-233
249
255
259
263
267
271
STREET
KENEY TERRACE
MANSFIELD
CAPEN STREET
EDGEWOOD
& Joseph Rudy
Morris Abramson
200
202-204
Jacob Podorowsky
John G. Keidel
Bertha Slotnick
Charles Rosenfield
Nathan H. Finesilver
216-218
220-222
224-226
228-230
232
Rose Lifshitz
Sophia Winkle
Mary Preissner
Joseph Blais
Antonio D'Lorenzo
348-346
258
262-264
266-268
270-272
67.46
55
55
60
60
54.59
49
50
73
95
61
57
50
54.26
51.24
53
70
65
52
52
51.36
53.56
144.25
125.18
52.65
57.7
65
50'
50'
50'
50'
50'
10'
60'
30'
25'
33'
13'
12'
21'
18'
20'
22'
40'
P.T.
1928

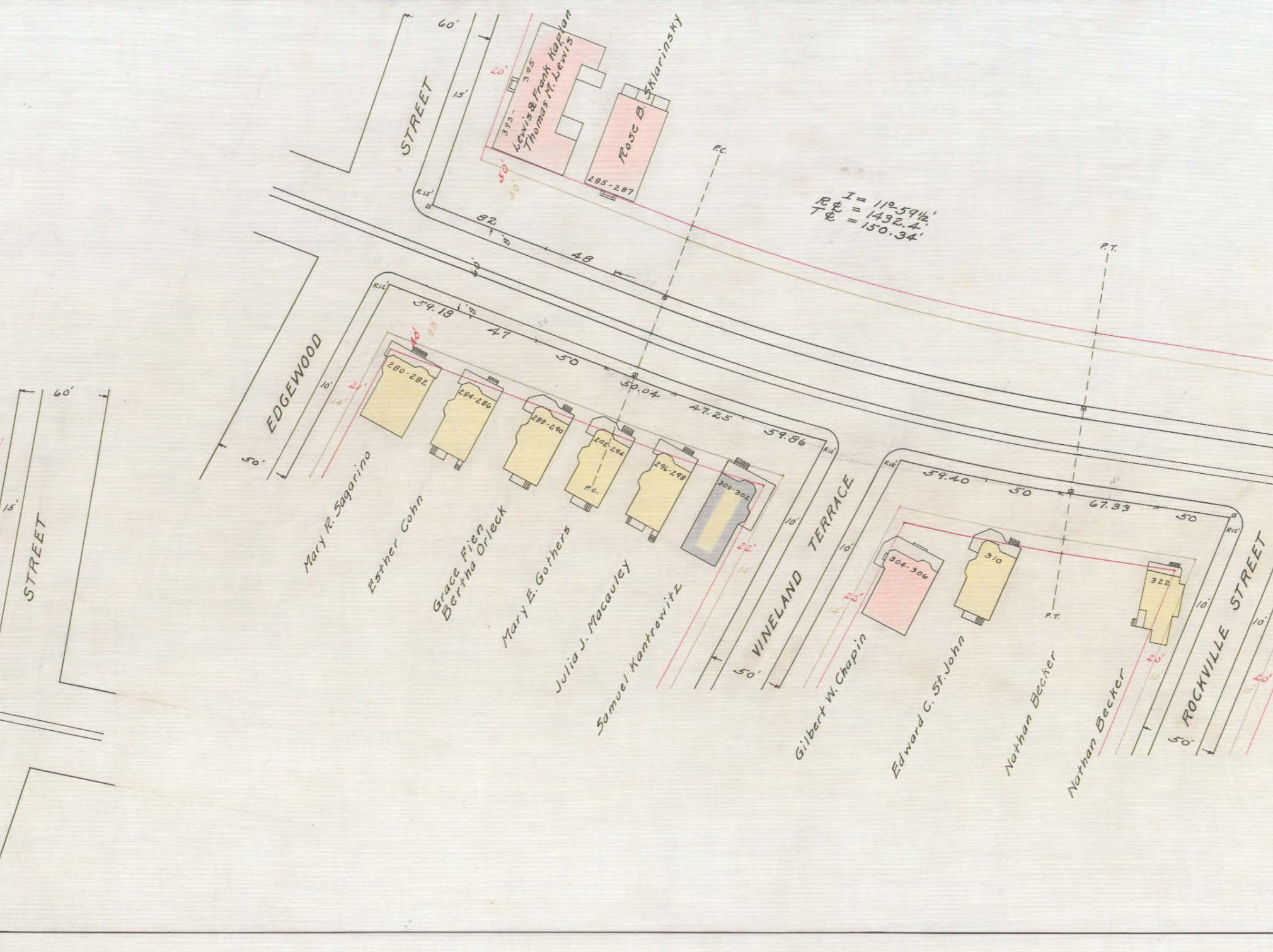
STREET
60'
15'
20'
393-
395
Lewis & Frank Kaplan
Thomas M. Lewis
Rose B. Sklarinsky
285-287
50'
40'
R.15'
82
48
P.C.
I = 11°-59½'
R℄ = 1432.4'
T℄ = 150.34'
P.T.
EDGEWOOD
50'
10'
R.12'
59.18
47
50
50.04
47.25
59.86
280-282
284-286
288-290
292-294
296-298
300-302
P.C.
21'
14'
22'
Mary R. Sagarino
Esther Cohn
Grace Fien
Bertha Orleck
Mary E. Gothers
Julia J. Macauley
Samuel Kantrowitz
VINELAND TERRACE
10'
50'
R.15'
59.40
50
67.33
50
R.12'
304-306
310
322
P.T.
22'
20'
10'
Gilbert W. Chapin
Edward C. St. John
Nathan Becker
Nathan Becker
ROCKVILLE STREET
50'
20'
STREET
60'
15'

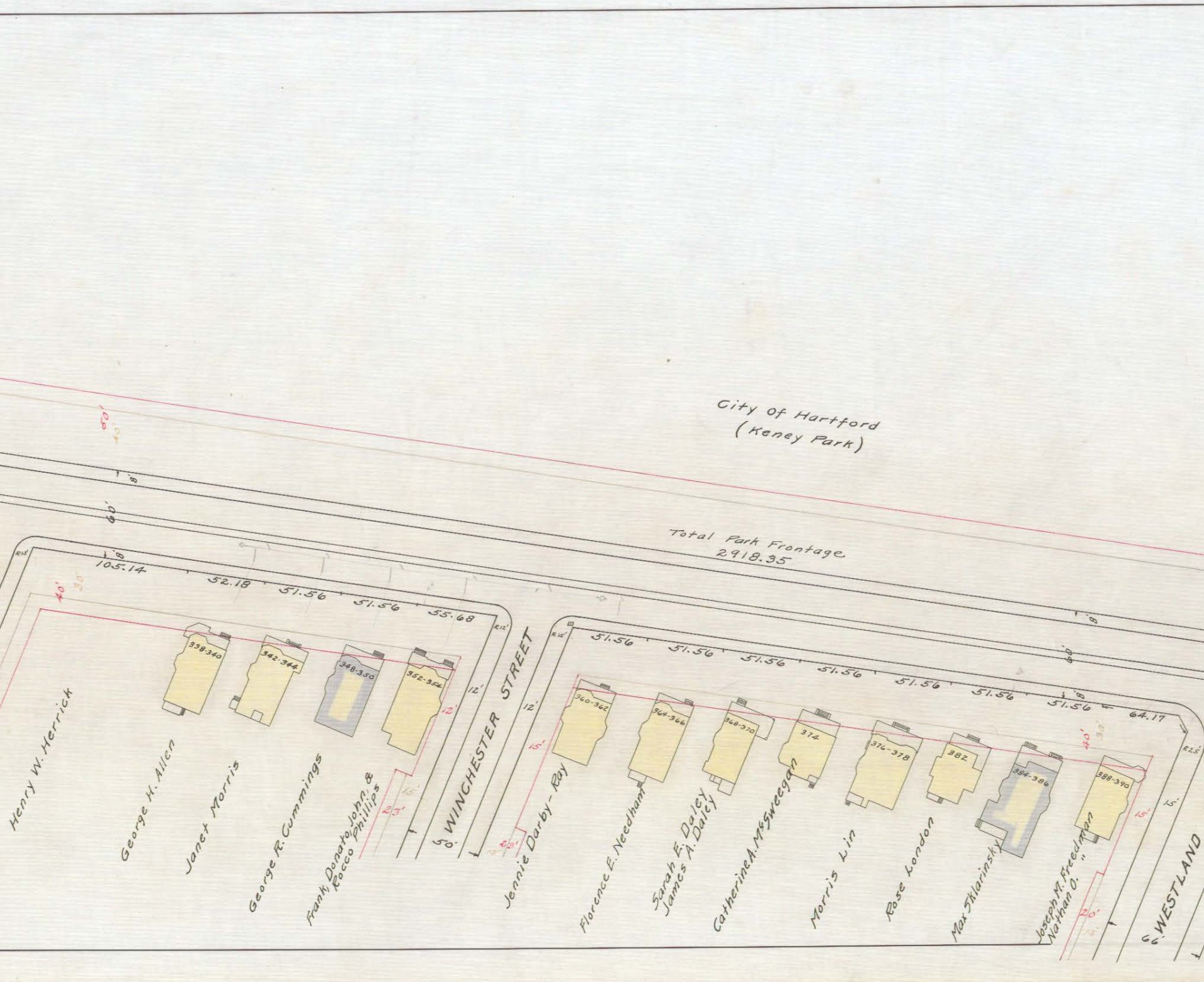
City of Hartford
(Keney Park)
Total Park Frontage
2918.35
60'
40'
8'
60'
8'
R15'
105.14
52.18
51.56
51.56
55.68
R12'
40'
30'
338-340
342-344
348-350
352-354
12'
12'
15'
23'
50'
WINCHESTER STREET
12'
R15'
15'
23'
15'
51.56
51.56
51.56
51.56
51.56
51.56
51.56
64.17
60'
8'
8'
40'
30'
R25'
15'
15'
20'
15'
360-362
364-366
368-370
374
376-378
382
384-386
388-390
Henry W. Herrick
George H. Allen
Janet Morris
George R. Cummings
Frank, Donato, John, & Rocco Phillips
Jennie Darby-Ray
Florence E. Needham
Sarah E. Daley
James A. Daley
Catherine A. McSweegan
Morris Lin
Rose London
Max Sklarinsky
Joseph M. Freedman
Nathan O. "
66'
WESTLAND

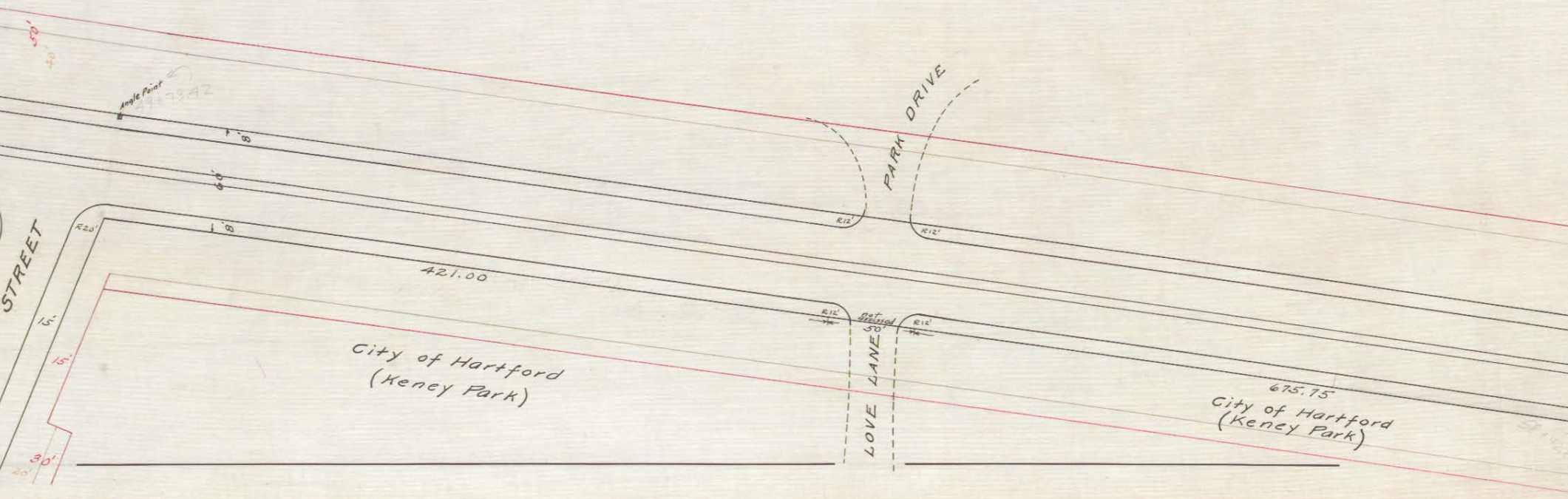
50'
30'
Angle Point
49+79.42
8'
60'
8'
R20'
STREET
15'
15'
30'
20'
421.00
PARK DRIVE
R12'
R12'
R12'
R12'
not accepted
50'
LOVE LANE
City of Hartford
(Keney Park)
675.75
City of Hartford
(Keney Park)

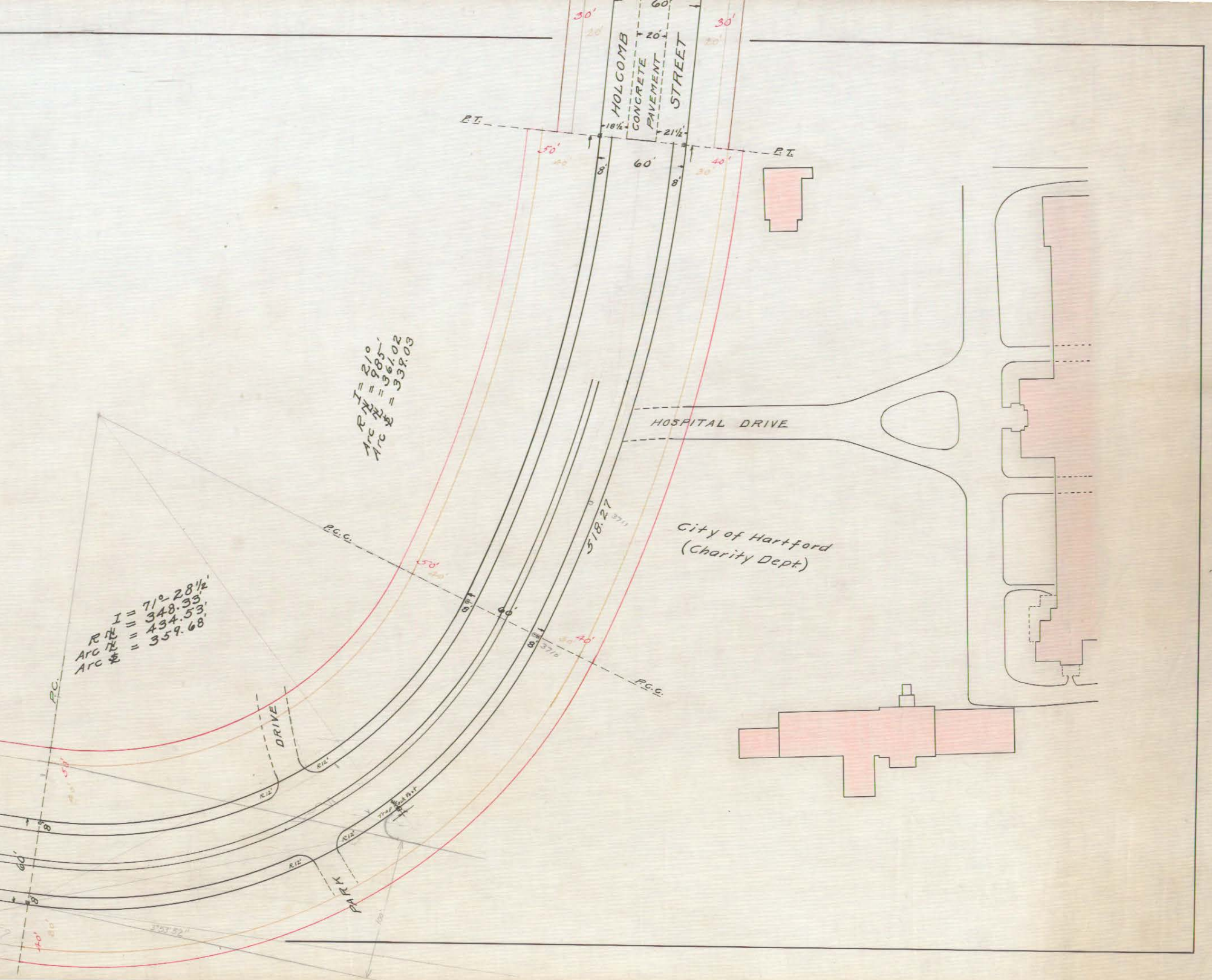
30'
60'
30'
20'
20'
20'
HOLCOMB
CONCRETE
PAVEMENT
STREET
P.T.
18½'
21½'
P.T.
50'
40'
60'
40'
30'
8'
8'
I = 21°
R ℄ = 985'
Arc ℄ = 361.02
Arc ℄ = 339.03
HOSPITAL DRIVE
518.27
City of Hartford
(Charity Dept)
P.C.C.
50'
40'
60'
8'
8'
30'
40'
P.C.C.
I = 71° 28½'
R ℄ = 348.33'
Arc ℄ = 434.53'
Arc ℄ = 359.68'
P.C.
DRIVE
R12'
R12'
R12'
R12'
R12'
Trap Rock Post
PARK
60'
8'
8'
50'
40'
30'
3°53'52"