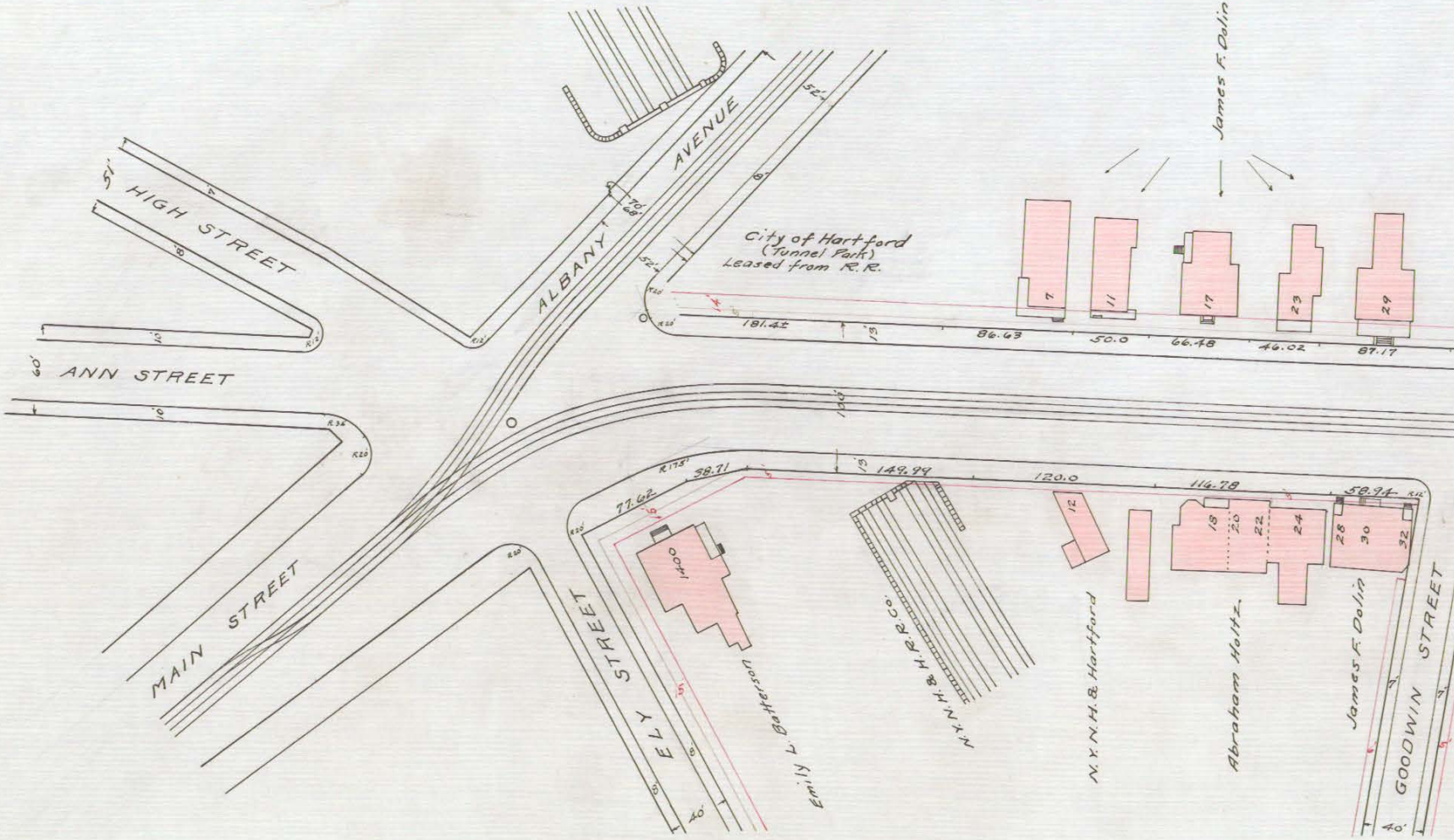
HIGH STREET
51'
ANN STREET
60'
MAIN STREET
ALBANY AVENUE
70'
68'
52'
ELY STREET
40'
GOODWIN STREET
40'
City of Hartford
(Tunnel Park)
Leased from R.R.
James F. Dolin
7
11
17
23
29
181.4±
86.63
50.0
66.48
46.02
87.17
100'
13'
R.175'
77.62
38.71
149.99
120.0
116.78
58.94
1400
Emily L. Batterson
N.Y.N.H.&H.R.R.Co.
12
N.Y.N.H.&H. Hartford
18
20
22
24
Abraham Holtz
28
30
32
James F. Dolin
R.20
R.12
R.36

OFFICE OF CITY ENGINEER
HARTFORD, CONN.
Dec. 1927
Traced from $\frac{369}{6}$.
City Engineer

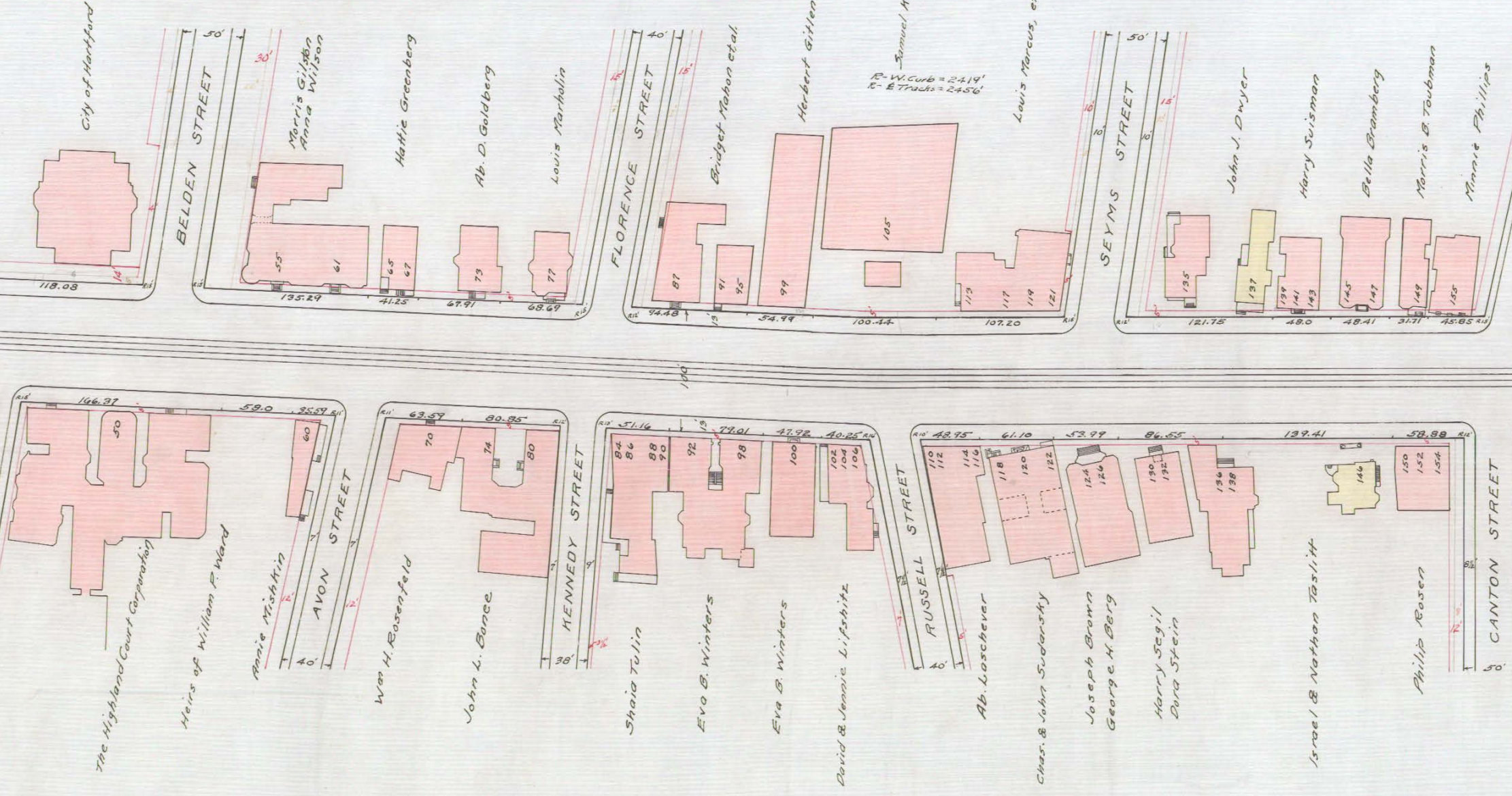
City of Hartford
118.08
14'
BELDEN STREET
50'
30'
Morris Gilston
Anna Wilson
Hattie Greenberg
Ab. D. Goldberg
Louis Marholin
55
61
65
67
73
77
135.29
41.25
67.91
68.69
R15'
FLORENCE STREET
40'
15'
Bridget Mahon et al.
Herbert Gitlen
Samuel Kaplan
R-W. Curb = 2419'
R-℄ Tracks = 2456'
Louis Marcus, et al.
87
91
95
99
105
113
117
119
121
94.48
13'
54.99
100.44
107.20
R12'
R15'
SEYMS STREET
50'
10'
15'
John J. Dwyer
Harry Suisman
Bella Bramberg
Morris B. Toubman
Minnie Phillips
135
137
139
141
143
145
147
149
155
121.75
48.0
48.41
31.71
45.85
100'
166.37
59.0
35.59
R15'
R11'
50
60
AVON STREET
40'
7'
12'
The Highland Court Corporation
Heirs of William P. Ward
Annie Mishkin
63.59
80.85
70
74
80
Wm H. Rosenfeld
John L. Bonee
KENNEDY STREET
38'
9'
3½'
51.16
79.01
47.92
40.25
84
86
88
90
92
98
100
102
104
106
Shaia Tulin
Eva B. Winters
Eva B. Winters
David & Jennie Lifshitz
RUSSELL STREET
40'
7½'
5'
48.95
61.10
53.99
86.55
139.41
58.88
R10'
R12'
110
112
114
116
118
120
122
124
126
130
132
136
138
146
150
152
154
Ab. Loschever
Chas. & John Sudarsky
Joseph Brown
George H. Berg
Harry Segil
Dora Stein
Israel & Nathan Taslitt
Philip Rosen
CANTON STREET
50'
8½'
12'

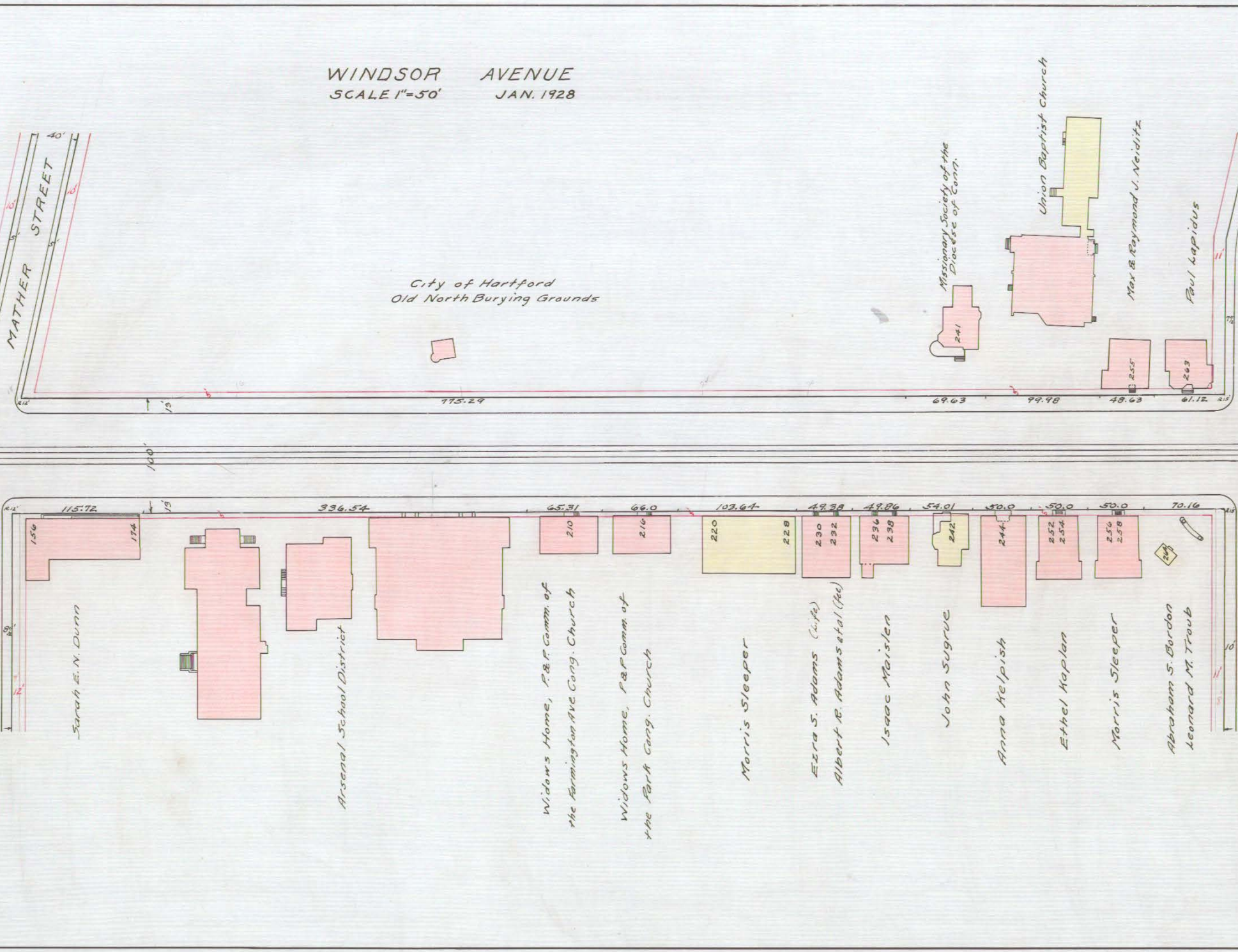

WINDSOR AVENUE
SCALE 1"=50' JAN. 1928

MATHER STREET
40'
City of Hartford
Old North Burying Grounds
Missionary Society of the Diocese of Conn.
241
Union Baptist Church
Max & Raymond J. Neiditz
255
Paul Lapidus
263
175.29
69.63
99.98
48.63
61.12
100'
13'
115.72
336.54
65.31
66.0
103.64
49.38
49.86
54.01
50.0
50.0
50.0
70.16
156
174
210
216
220
228
230
232
236
238
242
244
252
254
256
258
264
Sarah E. N. Dunn
Arsenal School District
Widows Home, P. & P. Comm. of the Farmington Ave Cong. Church
Widows Home, P & P Comm of the Park Cong. Church
Morris Sleeper
Ezra S. Adams (Life)
Albert R. Adams et al (Fee)
Isaac Maislen
John Sugrue
Anna Kelpish
Ethel Kaplan
Morris Sleeper
Abraham S. Bordon
Leonard M. Troub

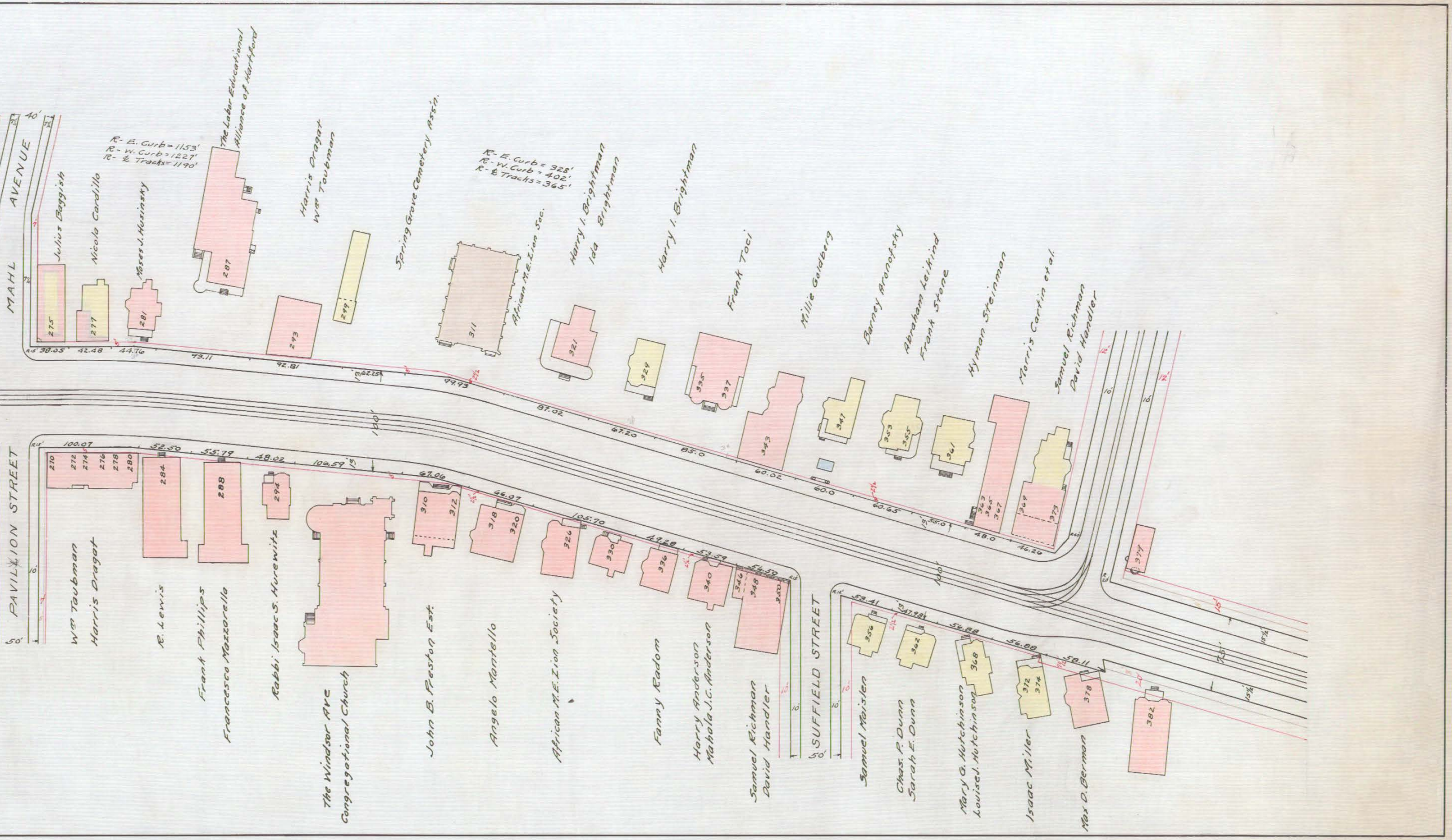
MAHL AVENUE
40'
7½
R- E. Curb = 1153'
R- W. Curb = 1227'
R- ℄ Tracks = 1190'
Julius Baggish
Nicola Cardillo
Moses J. Husinsky
The Labor Educational Alliance of Hartford
Harris Dragat
Wm Taubman
Spring Grove Cemetery Assn.
African M.E. Zion Soc.
R- E. Curb = 328'
R- W. Curb = 402'
R- ℄ Tracks = 365'
Harry I. Brightman
Ida Brightman
Harry I. Brightman
Frank Toci
Millie Goldberg
Barney Aronofsky
Abraham Leikind
Frank Stone
Hyman Steinman
Morris Cartin et al.
Samuel Richman
David Handler
275
277
281
287
293
299
311
321
329
335
337
343
347
353
355
361
363
365
367
369
373
379
38.05
42.48
44.76
93.11
92.81
62.25
99.93
87.02
67.20
85.0
60.02
60.0
60.65
55.0
48.0
46.26
100'
12'
10'
16'
15'
15½
75'
20'
PAVILLION STREET
10'
50'
100.07
52.50
55.79
48.02
106.59
67.06
66.07
105.70
49.28
53.59
56.50
270
272
274
276
278
280
284
288
294
310
312
318
320
326
330
336
340
346
348
350
Wm Taubman
Harris Dragat
R. Lewis
Frank Phillips
Francesco Mazzorella
Rabbi Isaac S. Hurewitz
The Windsor Ave Congregational Church
John B. Preston Est.
Angelo Montello
African M.E. Zion Society
Fanny Radom
Harry Anderson
Mahala J.C. Anderson
Samuel Richman
David Handler
SUFFIELD STREET
10'
50'
53.41
47.98
56.88
56.88
58.11
356
362
368
372
374
378
382
Samuel Maislen
Chas. P. Dunn
Sarah E. Dunn
Mary G. Hutchinson
Louise J. Hutchinson
Isaac Miller
Max D. Berman