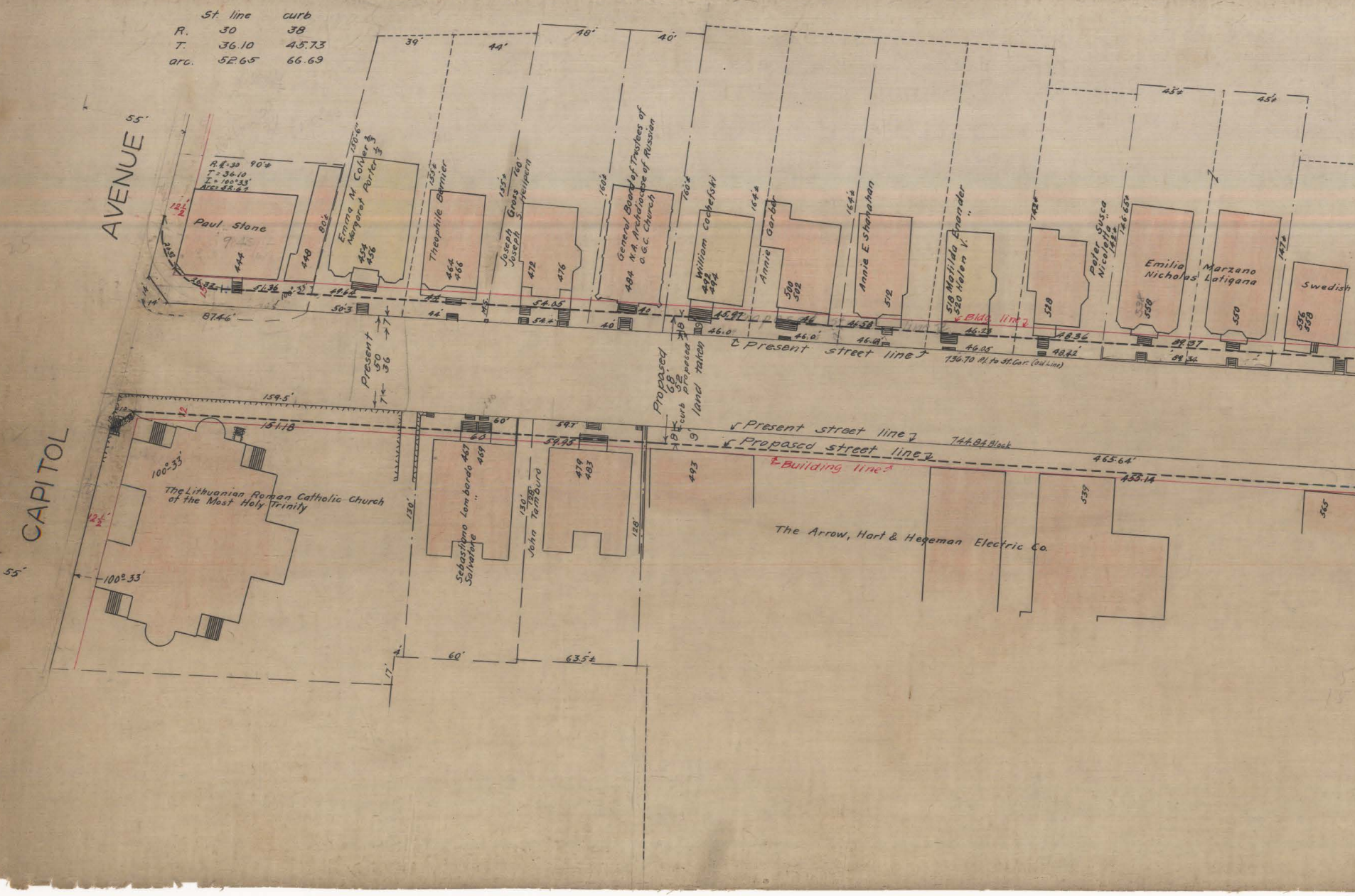
St. line curb
R. 30 38
T. 36.10 45.73
arc. 52.65 66.69
AVENUE
CAPITOL
55'
55'
R.=30 90'±
T=36.10
I=100°33'
Arc=52.61
12½'
Paul Stone
444
448
80'±
150-6"
Emma M Colver ⅔
Margaret Porter ⅓
454
456
155'±
Theophile Bernier
464
466
155'±
160'
Joseph Gross
Joseph S. Heilpern
472
476
160'±
General Board of Trustees of
N.A. Archdiocese of Russian
O.G.C. Church
484
160'±
William Cochefski
492
494
164'±
Annie Garbe
500
502
164'±
Annie E Shanahan
512
518 Matilda Enander
520 Helen V. "
142'±
528
Peter Susca
Nicoletta "
142'±
146.65'±
Emilia
Nicholas
558
Marzano
Latigana
550
147'±
Swedish
556
558
39'
44'
48'
40'
45'±
45'±
26.32
51.36
49.64
50.3
87.46'
44'
M.S.
54.05
54.4
40
40'
45.97
46.0
46
46.0'
46.58
46.6'
46.23
46.05
48.36
48.72'
89.37
89.34
Bldg line
Present street line
Proposed street line
136.70 Pl. to St. Cor. (Old Line)
Present 50 36
7 7
Proposed 68' 52
curb proposed
land taken
8 8 9
159.5'
151.18
12
100°33'
100°33'
12½'
The Lithuanian Roman Catholic Church
of the Most Holy Trinity
130'
Sebastiano Lombardo 467
Salvatore " 469
60'
60
130'
128'
John Tamburo
59.7'
59.95
479
483
128'
60'
63.5'±
4'
17'
Present street line
Proposed street line
744.84 Block
Building line
493
465.64'
455.14
The Arrow, Hart & Hegeman Electric Co.
539
565

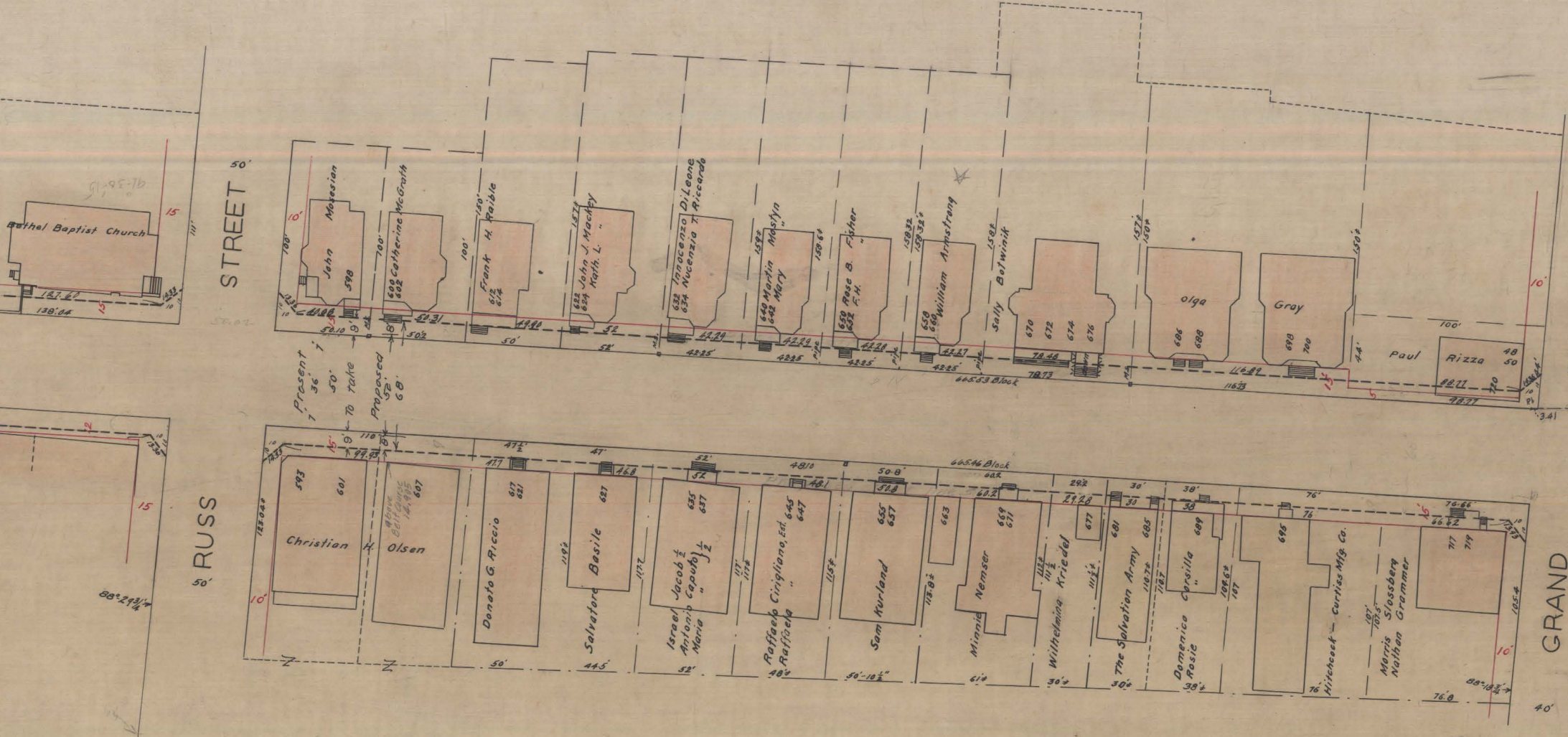
Bethel Baptist Church
STREET
RUSS
50'
GRAND
40'
Present 36'
To take 9'
Proposed 52'
John Mosesian 598
600 602 Catherine McGrath
Frank H. Paible 612 614
622 624 John J. Mackey Kath. L. "
Innocenzo DiLeone
632 634 Nucenzia T. Riccardo
640 642 Martin Mary Mostyn "
650 652 Rose B. F.H. Fisher "
658 660 William Armstrong
Sally Botwinik
670 672 674 676
Olga 686 688
Gray 698 700
Paul Rizza 48 50
665.53 Block
665.46 Block
Christian H. Olsen 593 601 607
Above Belt Course 14.905
Donato G. Riccio 617 621
Salvatore Basile 627
Israel Jacob ½ Antonio Caputo ½ Maria "
Raffaelo Cirigliano, Est. Raffaela " 645 647
Sam Kurland 655 657
663
Minnie Nemser 669 671
Wilhelmina Kriedel 677
The Salvation Army 681 685
Domenico Rosie Corsilla " 689
695
Hitchcock – Curtiss Mfg. Co.
Morris Slossberg Nathan Grammer
717 719
88°-24 3/4'
88°-18 3/4'
50'
44.5'
52'
48±
50'-10½"
61±
30±
38±
76.8

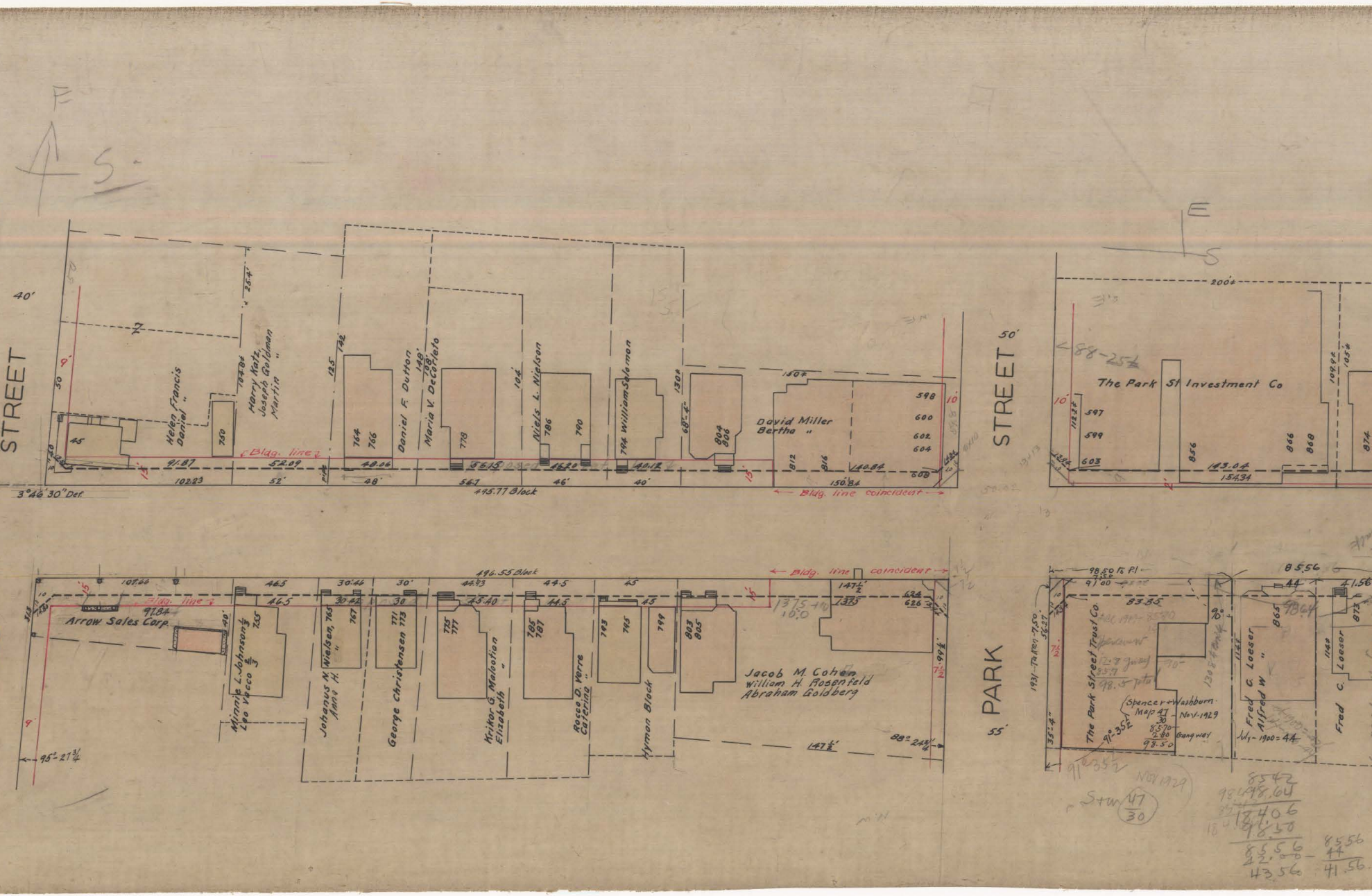
STREET
40'
Helen Francis
Daniel "
Harry Katz,
Joseph Goldman
Martin "
750
45
Bldg. line
91.87
52.09
102.23
52'
3°46'30" Def.
764 766
48.06
48'
Daniel F. Dutton
Maria V. DeCorleto
778
56.15
56.7
Niels L. Nielson
786 790
46.20
46'
794 William Salomon
40.12
40'
804 806
495.77 Block
David Miller
Bertha "
598 600 602 604 608
812 816
140.84
150.84
Bldg. line coincident
STREET
50'
The Park St Investment Co
597 599 603
856 866 868 874
143.04
154.34
200'±
496.55 Block
Arrow Sales Corp.
107.66
97.84
95°-27 3/4
Minnie L. Johnson 1/3
Leo Vacco 2/3
755
46.5
Johanus N. Nielsen, 765
Anna H. "
767
30.44
30.42
George Christensen
771 773
30'
775 777
Krikor G. Malootian
Elizabeth "
44.93
45.40
785 787
Rocco D. Verre
Caterina "
44.5
793 795 799
Hyman Block
45
803 805
Jacob M. Cohen
William H. Rosenfeld
Abraham Goldberg
147 1/2'
624 626
88°-24 3/4'
PARK
55'
98.50 To P.I.
91.00
83.85
The Park Street Trust Co.
Spencer + Washburn
Map 47/30 Nov-1929
85.70
2.80
98.50
Gangway
91°-35 1/2
1931-Taken-7.50 56.27
35'-4"
Fred G. Loeser
Alfred W. "
865
85.56
44
41.56
July-1900=44
Fred C. Loeser
873
Stw 47/30
NOV 1929
85.42
98.64
184.06
98.50
85.56
42.00
43.56
85.56
44
41.56

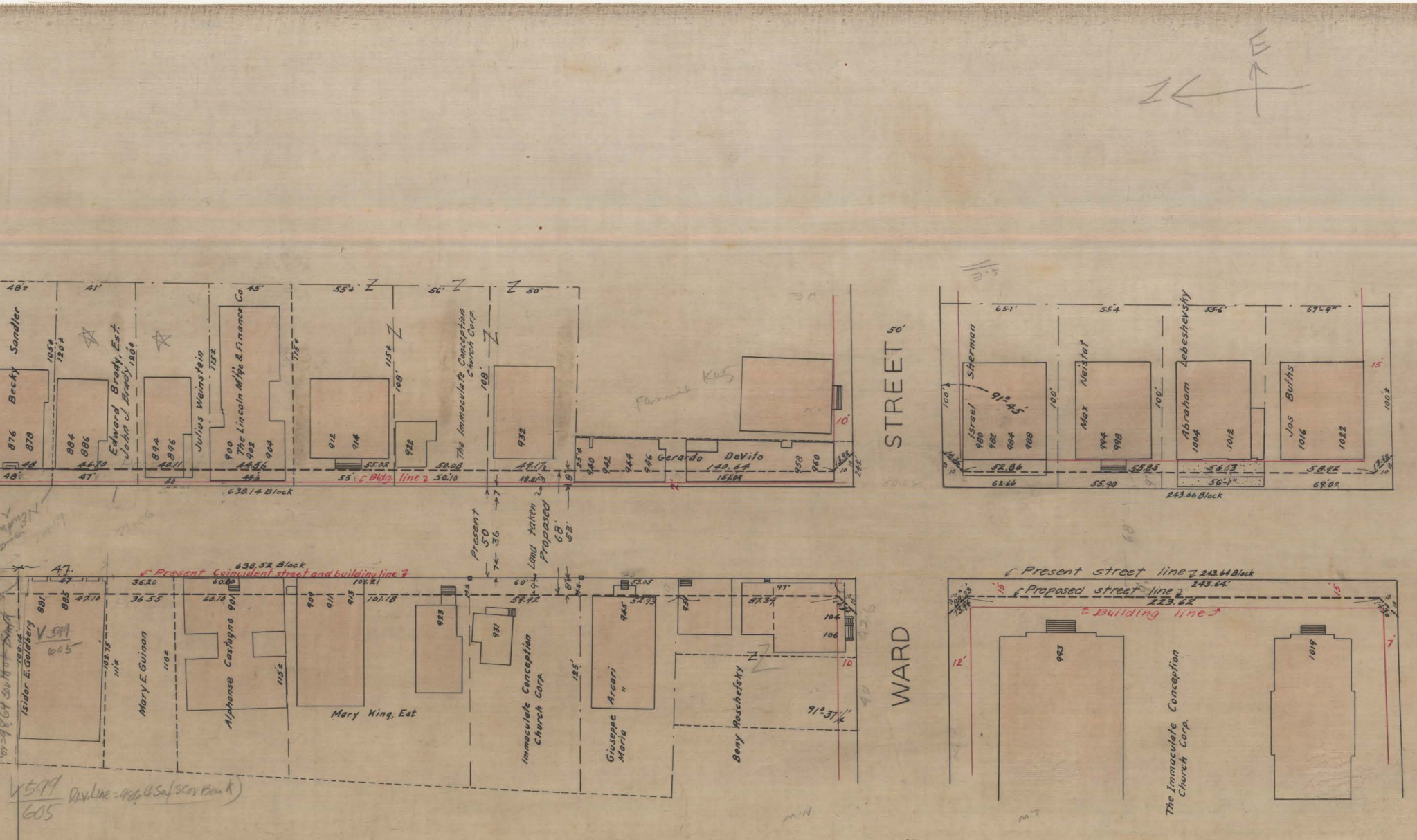

E
STREET 50'
WARD
Becky Sandler
876 878
48± 48 48'
Edward Brady, Est.
John J. Brady
884 886
41' 105± 120± 120± 46.70 47'
894 896
40.11 40
Julius Weinstein
115±
The Lincoln Mtge & Finance Co
900 902 904
45' 115± 44.56 44.6
912 914
55± 55.02 55'
922
56' 115± 108' 50.08 50.10
The Immaculate Conception Church Corp.
932
50' 108' 49.17½ 48.81
Bldg. line
638.14 Block
Present 50
7 36
Land taken 7
Proposed 68' 52'
8'
25±
940 942 944 946
Gerardo DeVito
140.64 151.64
958 960
10'
13.98 10 242'
Fannie Katz
Israel Sherman
980 982 984 988
91°45'
65.1' 100' 52.86 62.66 14.26 10
Max Neistat
994 998
55.4 100' 55.85 55.90
Abraham Lebeshevsky
1004 1012
55.6' 100' 56.03 56'-1"
Jos Buths
1016 1022
67'-9" 15' 100± 58.92 69.02 13.98 10
243.66 Block
47.
638.52 Block
Present Coincident street and building line
Isidor E. Goldberg
881 885
47 47.10 100.14
V 599 / 605
Mary E. Guinan
36.20 36.55 102.75 111±
110±
Alphonse Castagno
901
60.00 60.10 115±
909 911 913
104.21 101.18
Mary King, Est.
923
M.S.
931
Immaculate Conception Church Corp.
60' 59.92 125'
Giuseppe Arcari
Maria "
945
53.05 52.93
951
Beny Roschefsky
97' 87.39
104 106
10
91°37½'
V 599 / 605 Div. Line = 98.6 S of S Cor Bank
Present street line
243.64 Block
243.64'
Proposed street line
223.62
88.23 13.94
15' 15'
Building line
12' 7'
993
1019
The Immaculate Conception Church Corp.

BROAD STREET

SCALE 1" = 40'

AUG. 1929

Curb reset "1909" – curb 7' out, 36' roadway

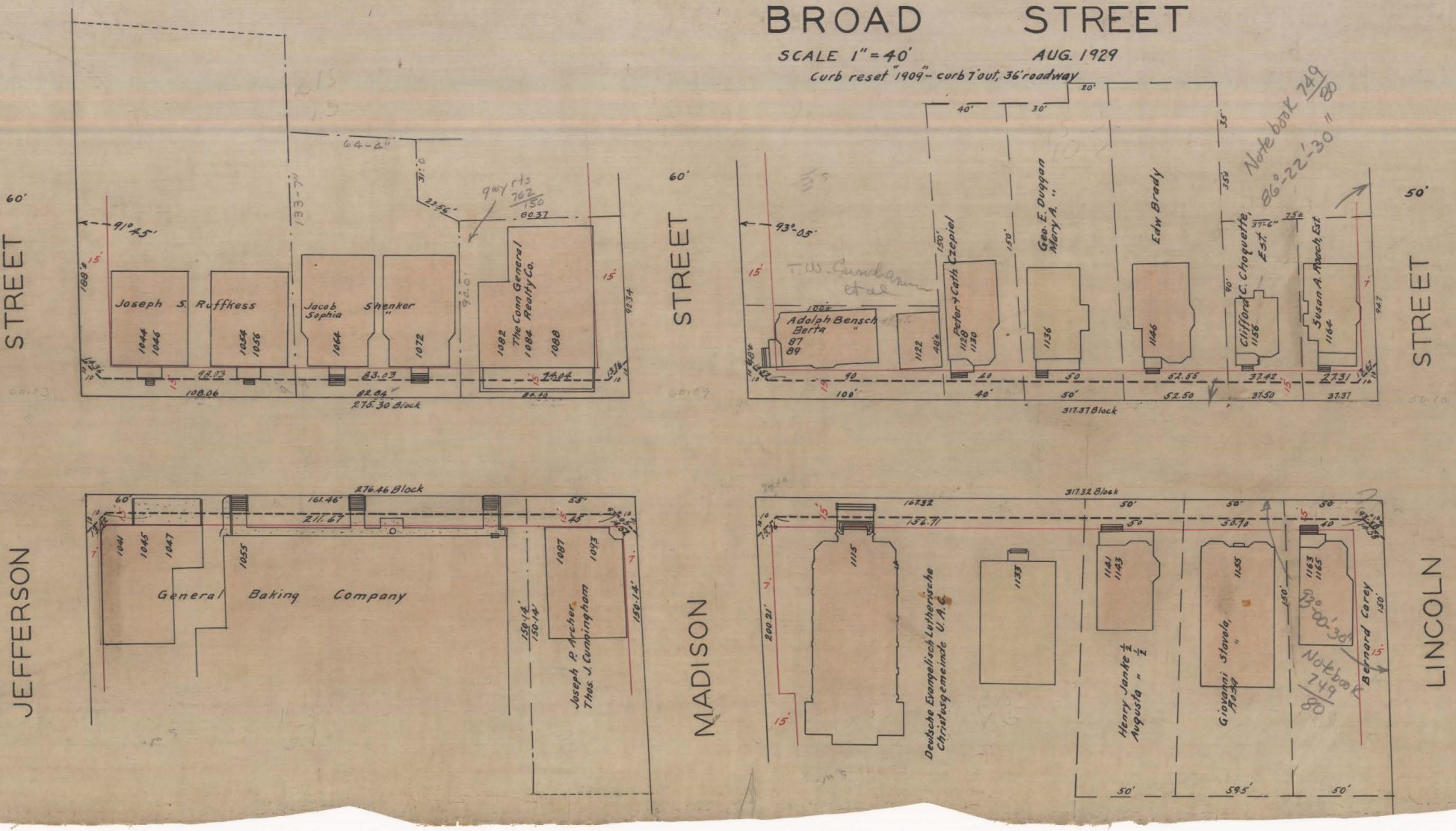
JEFFERSON STREET
60'
MADISON STREET
60'
LINCOLN STREET
50'
Joseph S. Ruffkess
1044 1046
1054 1056
Jacob Shenker
Sophia "
1064
1072
The Conn General Realty Co.
1082 1084 1088
91° 45'
188'±
133-7"
64-4"
31.0
22.56'
80.37
90.0'
92.34
gwy rts 762/150
98.03
83.03
74.04
108.06
82.84
84.40
275.30 Block
15'
Adolph Bensch
Berta "
87 89
T. W. Gunderman et al
100'±
1122
48'±
Peter & Cath Czepiel
1128 1130
Geo. E. Duggan
Mary A. "
1136
Edw Brady
1146
Clifford C. Choquette, Est.
1156
Susan A. Roach, Est.
1164
93°-05'
40'
30'
20'
35'
35'±
150'
90'
37'-6"
75'±
94.7
Notebook 749/80
86°-22'-30"
90
40
50
52.55
37.42
27.31
100'
40'
50'
52.50
37.50
37.37
317.37 Block
276.46 Block
60'
161.46'
211.67
55'
45
1041 1045 1047
1055
General Baking Company
1087 1093
Joseph P. Archer
Thos. J. Cunningham
150.14'
7'
317.32 Block
167.32
156.71
200.21'
1115
Deutsche Evangelisch Lutherische Christusgemeinde U.A.C.
1133
1141 1143
Henry Janke ½
Augusta " ½
1155
Giovanni Stavola,
Rosa "
1163 1165
Bernard Carey
93°-00'-30"
Notebook 749/80
50'
50.70
40
59.5'
3"

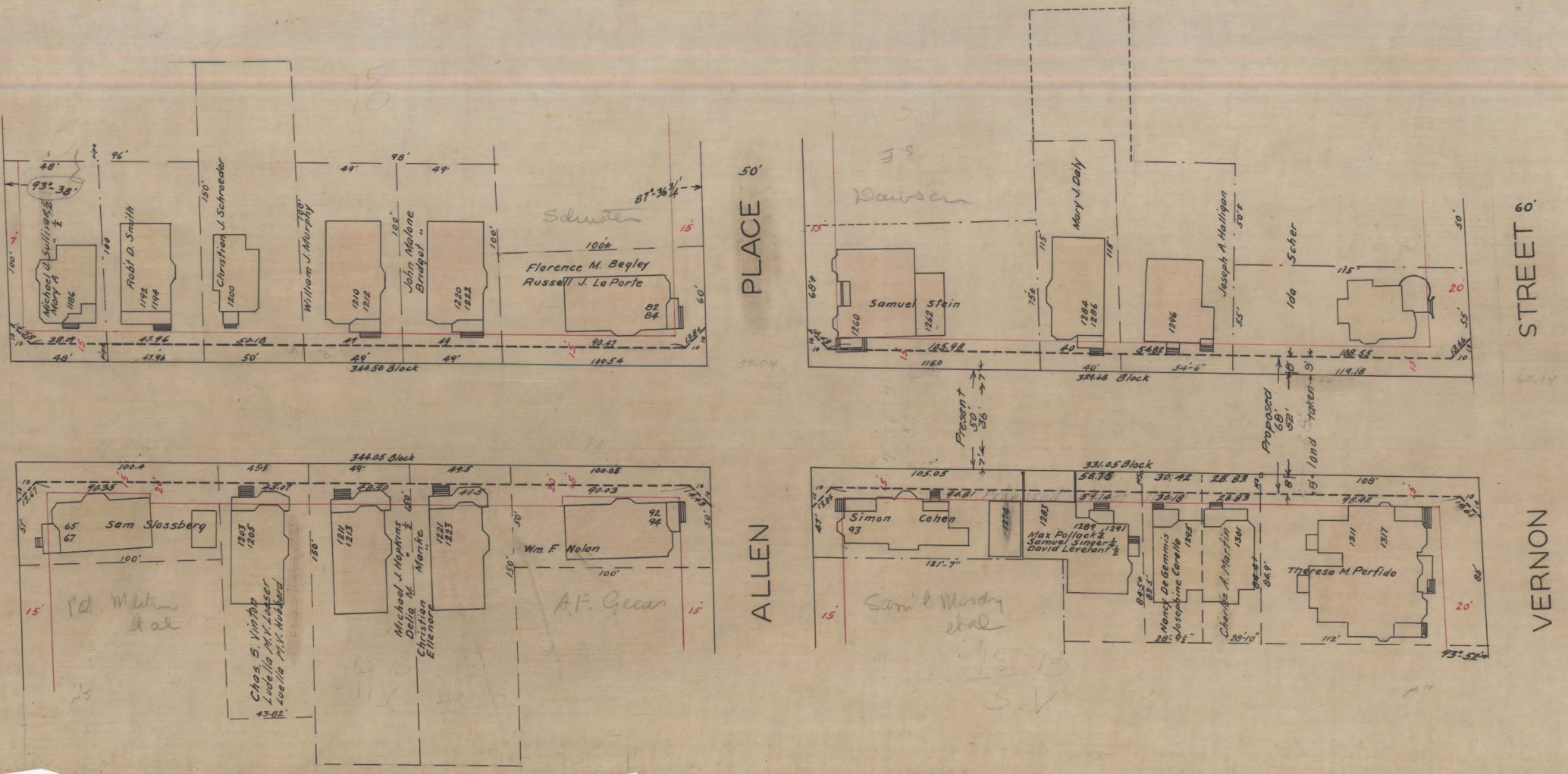
ALLEN PLACE 50'
VERNON STREET 60'
Michael J. Sullivan ½
Mary A " ½
1186
Robt D. Smith
1192
1194
Christian J. Schroeder
1200
William J. Murphy
1210
1212
John Malone
Bridget "
1220
1222
Florence M. Begley
Russell J. La Porte
82
84
Schuster
93°-38'
87°-36¾'
48'
96'
98'
49'
150'
100'
100'
100±
60'
15'
pipe
14.58
38.04
47.96
50.18
49
90.47
13.84
10
50'
100.54
344.50 Block
Dawson
Samuel Stein
1260
1262
Mary J. Daly
1284
1286
1296
Joseph A. Halligan
Ida Scher
68±
75±
115'
50'±
55'
20'
105.98
40
54.82
108.55
13.66
116.0
40'
54'-6"
119.18
329.68 Block
Present 50' 36' 7'
Proposed 68' 52'
8' 9'
land taken
344.05 Block
100.4
45.8
49'
49.5
100.05
13.67
90.35
43.07
48.90
49.5
90.03
14.43
Sam Slossberg
65
67
51'
100'
Pat. Mahan et al
1203
1205
Chas. S. Vinton
Ludella M.V. Loeser
Luella M.V. Hubbard
43.82'
150'
1211
1213
Michael J. Hopkins ½
Delia M. " ½
1221
1223
Monke
Christian
Ellenore "
Wm. F. Nolan
92
94
A.F. Gleas
331.05 Block
105.05
58.75
30.42
28.83
94.81
59.14
30.18
28.83
108'
98.42
13.84
14.61
47'
Simon Cohen
93
1274
1283
1289
1291
Max Pollack ¼
Samuel Singer ¼
David Leverant ½
121'-7"
Nancy De Gemmis
Josephine Corella
1295
Charles A. Martin
1301
84.5±
83.5
84.4±
84.9'
28'-4½"
28'-10"
Theresa M. Perfido
1311
1317
112'
85'
93°-52½'
Sam'l Moody et al
15

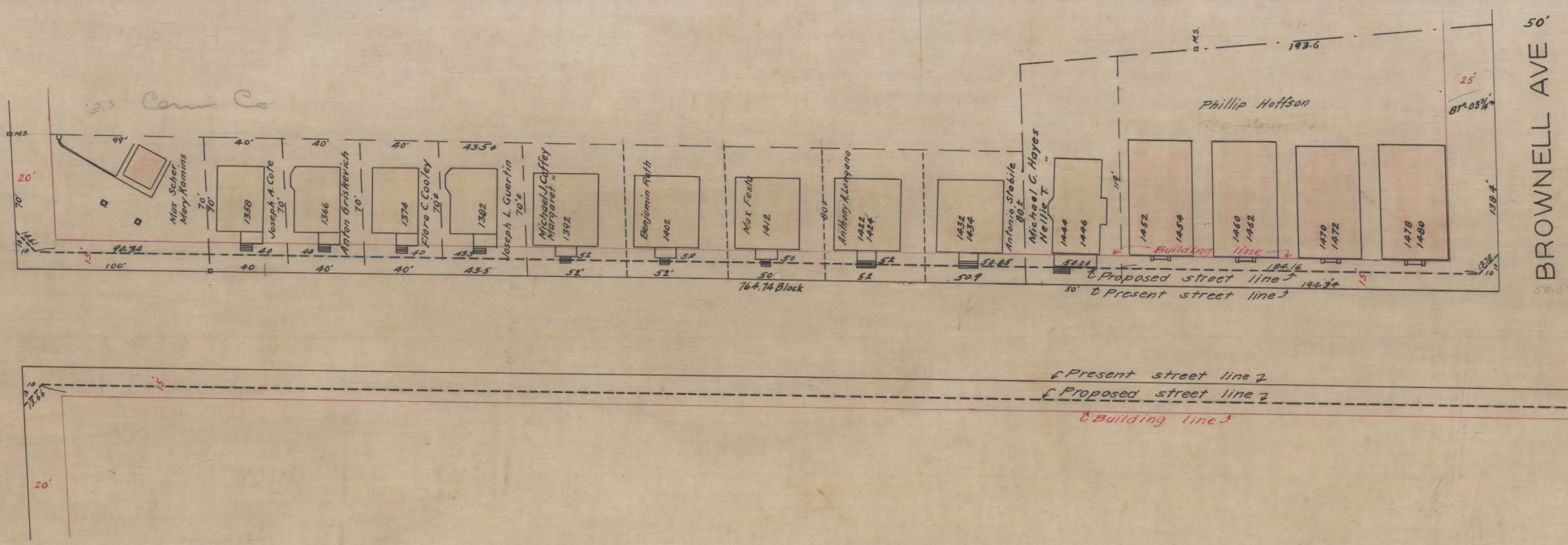
Conn Co
M.S.
99'
40'
40'
40'
43.5±
20'
70'
Max Scher
Mary Kamins
70'
70'
1358
Joseph A. Cote
70'
1366
Anton Griskevich
70'
1374
Flora C. Cooley
70±
1382
Joseph L. Guertin
70±
Michael J. Caffey
Margaret "
1392
Benjamin Roth
1402
Max Festa
1412
80±
Anthony A. Longano
1422
1424
1432
1434
Antonio Stabile
80±
Michael C. Hayes
Nellie T. "
1444
1446
119'
1452
1454
1460
1462
1470
1472
1478
1480
Phillip Hoffson
M.S.
193.6
25'
87°-03¾'
138.4'
50'
BROWNELL AVE
14.61
10
90.34
15'
100'
40
40
40
40
43.5
52
52
50
52
50.85
50.04
40
40'
40'
43.5
52'
52'
50
52
50.9
764.74 Block
Building line
184.16
13.78
10
Proposed street line
194.34
15'
50'
Present street line
Present street line
Proposed street line
Building line
10
13.86
15'
20'

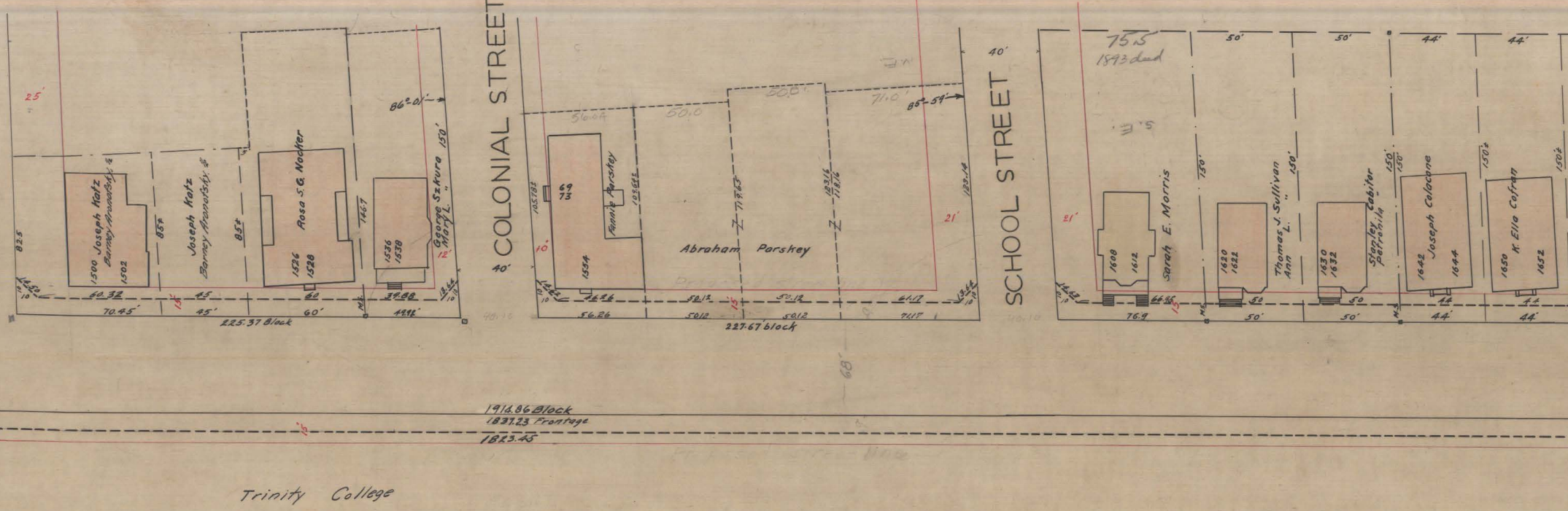
COLONIAL STREET
SCHOOL STREET
40'
40'
25'
82.5
1500 Joseph Katz
Barney Aronofsky
1502
85±
Joseph Katz
Barney Aronofsky
85±
Rosa S. G. Nocker
1526
1528
146.7
1536
1538
George Szkura
Mary L. "
150'
86°-01'
12'
14.50
10
10
60.32
45
60
39.88
13.64
10
10
70.45'
45'
60'
49.92'
15'
M.S.
225.37 Block
105.78±
69
73
1554
Fannie Parskey
109.64±
56.0A
50.0
50.0'
71.0'
85°-59'
119.65
123.16
118.16
123.14
Abraham Parskey
10'
21'
14.22
10
10
46.26
50.12
50.12
61.17
13.64
10
10
56.26
50.12
50.12
71.17
227.67 block
68'
75.5
1893 deed
Sarah E. Morris
1608
1612
150'
Thomas J. Sullivan
Ann L. "
1620
1622
150'
Stanley Cabitor
Petronila "
1630
1632
150'
150'
Joseph Colacone
1642
1644
150±
K. Ella Cofran
1650
1652
150±
50'
50'
44'
44'
21'
14.63
10
10
66.95
50
50
44
44
76.9
50'
50'
44'
44'
M.S.
M.S.
15
1914.86 Block
1837.23 Frontage
1823.45
Trinity College

North-east corner New Britain Ave. I = 127°-16'	st. line	curb
Radius	10.	20.
Tangent	20.17	40.35
Arc.	22.21	44.42

North-west corner I = 52°-44'	st. line	curb
R	80	100
T	39.65	49.57
Arc.	73.65	92.07

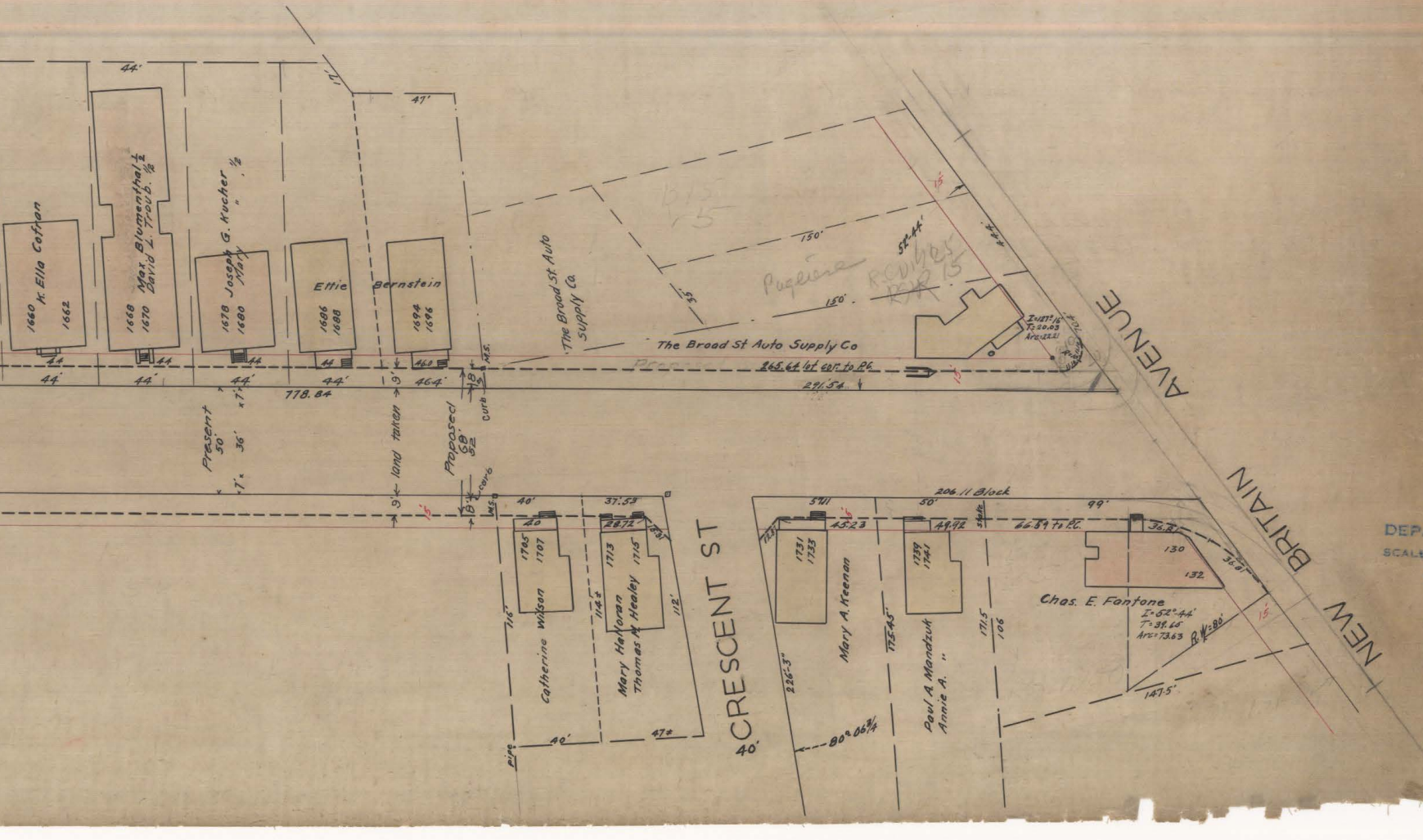
44'
17'
47'
K. Ella Cotton
1660
1662
Max. Blumenthal ½
David L. Troub. ½
1668
1670
Joseph G. Kucher ½
Mary " ½
1678
1680
Ettie Bernstein
1686
1688
1694
1696
44
46.0
44'
464'
778.84
9'
8'
M.S.
curb
Present 50'
36'
7'
land taken
Proposed 68'
52
The Broad St Auto Supply Co.
The Broad St Auto Supply Co
150'
35'
52°-44'
44
Pugliese
R.G.Di... 25
RS/R 15
B 15
15'
I=127° 16'
T=20.03
Arc=22.21
Proposed
265.64 lot cor. to P.C.
291.54
NEW BRITAIN AVENUE
CRESCENT ST
40'
37.53
28.72
1705
1707
Catherine Wilson
116'
114±
1713
1715
Mary Halloran
Thomas H Healey
112'
47±
pipe
206.11 Block
57.11
45.23
1731
1733
Mary A. Keenan
226'-3"
80° 06¾
50'
49.92
1739
1741
175.45
Paul A. Mandzuk
Annie A. "
stake
171.5
106
99'
66.59 to P.C.
36.81
130
132
Chas. E. Fantone
I=52°-44'
T=39.65
Arc=73.63
R.W.=80'
147.5'

CITY OF HARTFORD
DEPARTMENT OF ENGINEERING
SCALE 1" = 40' DATE Aug. 1929
NUMBER 06641
Note book 536
Mounted plan 118/6