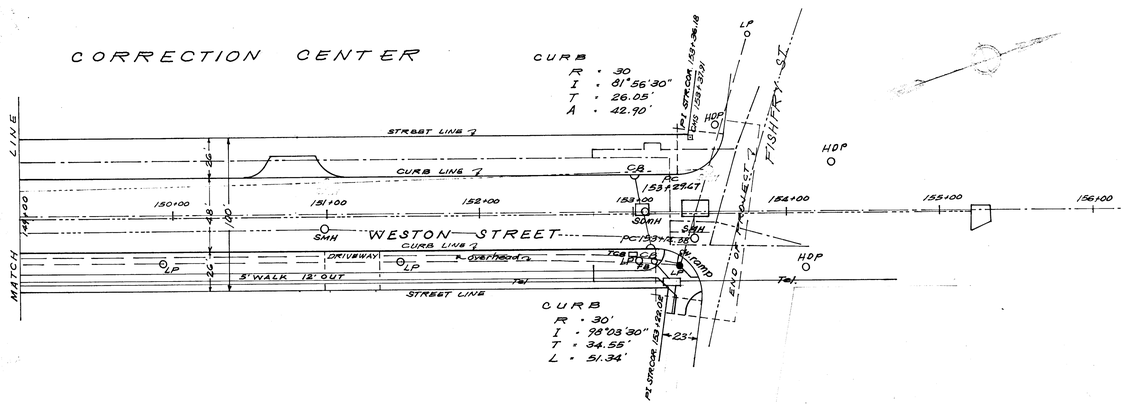

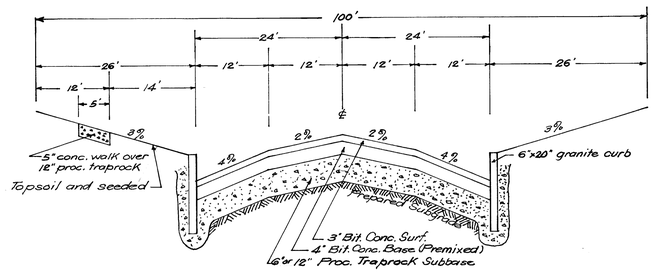

TYPICAL CROSS SECTION
Not to Scale

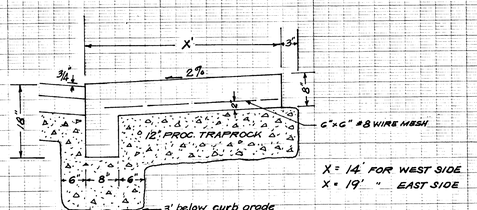

DRIVEWAY DETAIL

NOTE:
LOCATION OF UTILITIES AND DRIVEWAYS MAY BE CHANGED; FINAL LOCATION WILL BE FURNISHED OR MADE AVAILABLE PRIOR TO CONSTRUCTION; CONTRACTOR SHALL VERIFY ALL UNDERGROUND UTILITIES BY CALLING 1-800-922-4455.

LEGEND:
- CB = Catch Basin
- SMH = Sanitary Manhole
- SDMH = Special Precast Drain Manhole
- TCB = Traffic Controller Base
- FB = Fire Alarm Box
- Tel. = Telephone line
- Helco line
- Gas line
- Water pipeline
- Storm pipeline
- Sanitary pipeline
- FH = Fire Hydrant
- LP = Light Pole
- HDP = Heavy Duty Pole

SHEET 4 OF 4

CITY OF HARTFORD, CONNECTICUT
DEPARTMENT OF PUBLIC WORKS
BUREAU OF ENGINEERING SERVICES

PLAN AND PROFILE OF
WESTON STREET
NORTH MEADOWS PROJECT

SUBMITTED:	RECOMMENDED:	APPROVED:
M. M. Clarke	Russell L. Norg	Donald F. Mahoney
DIVISION ENGINEER	CHIEF OF ENGINEERING	ASST. DIR. & CITY ENG.
DRAWN: GSC	SCALE: HOR: 1"=40'	DAYBOOK No. 010539-D
CHECKED: MC	VER: 1"=4'	DATE: SEPT. 1975

K+E 4 X 20 TO THE INCH KEUFFEL & ESSER CO. 760200 PRINTED IN U.S.A.
K+E 4 X 20 TO THE INCH KEUFFEL & ESSER CO. 760200 PRINTED IN U.S.A.