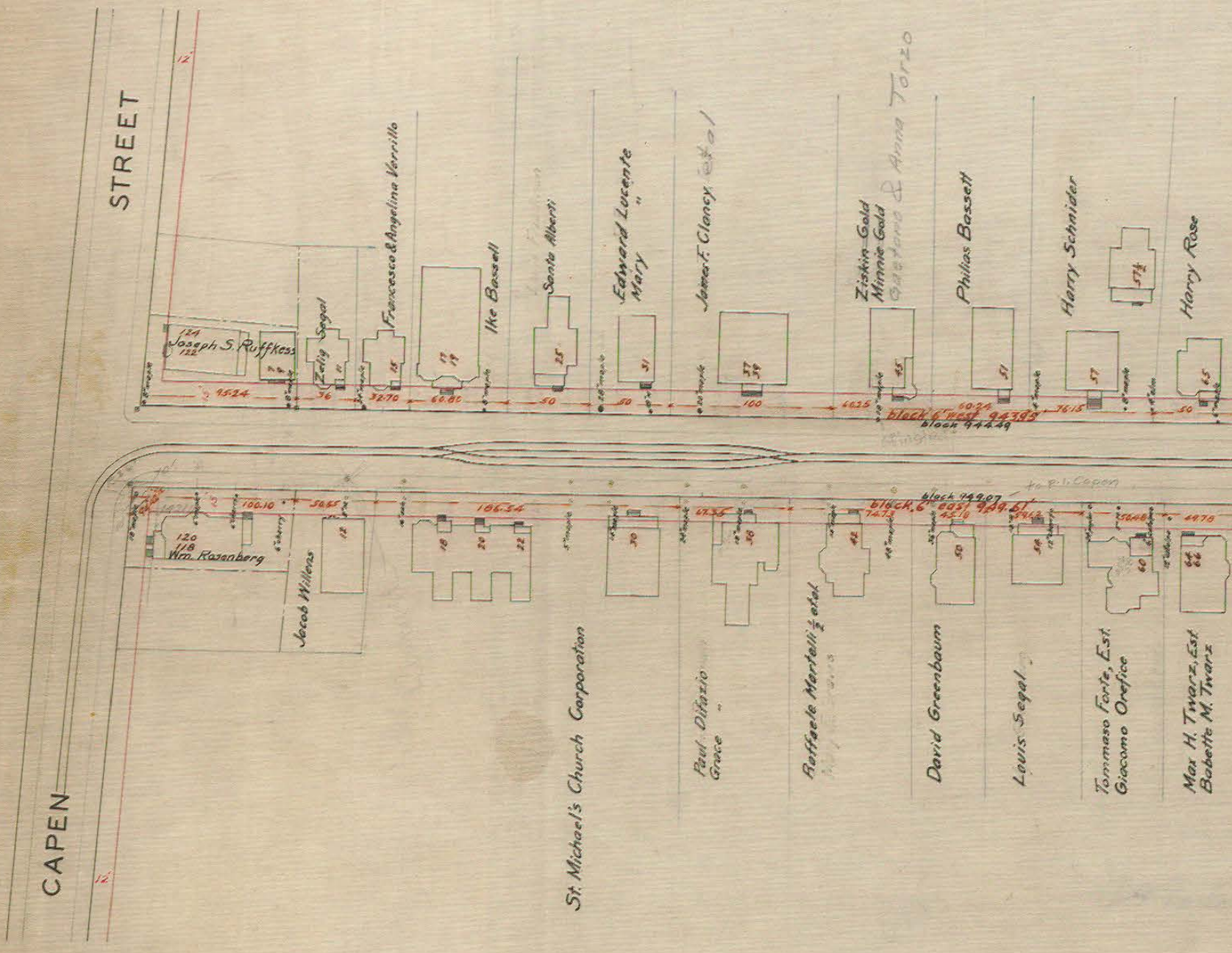
CAPEN STREET
12'
124
122
Joseph S. Ruffkess
Zelig Segal
Francesco & Angelina Verrillo
Ike Bassell
Santo Alberti
Edward Lucente
Mary
James F. Clancy, et al
~~Ziskin Gold~~
~~Minnie Gold~~
Gaetano & Anna Torzo
Philias Bassett
Harry Schnider
Harry Rose
95.24
36
32.70
60.80
50
50
100
60.25
60.24
76.15
50
block 6' west 943.95
block 944.49
to p.l. Capen
block 949.07
block 6' east 949.61
100.10
56.65
186.54
67.35
74.73
45.18
54.62
56.48
49.78
120
118
Wm. Rosenberg
Jacob Willens
St. Michael's Church Corporation
Paul Difazio
Grace
Raffaele Martelli ½ et al
David Greenbaum
Louis Segal
Tommaso Forte, Est.
Giacomo Orefice
Max H. Twarz, Est.
Babette M. Twarz
11
15
17
19
25
31
37
39
45
51
57
57½
65
12
18
20
22
30
36
42
50
54
60
64
66

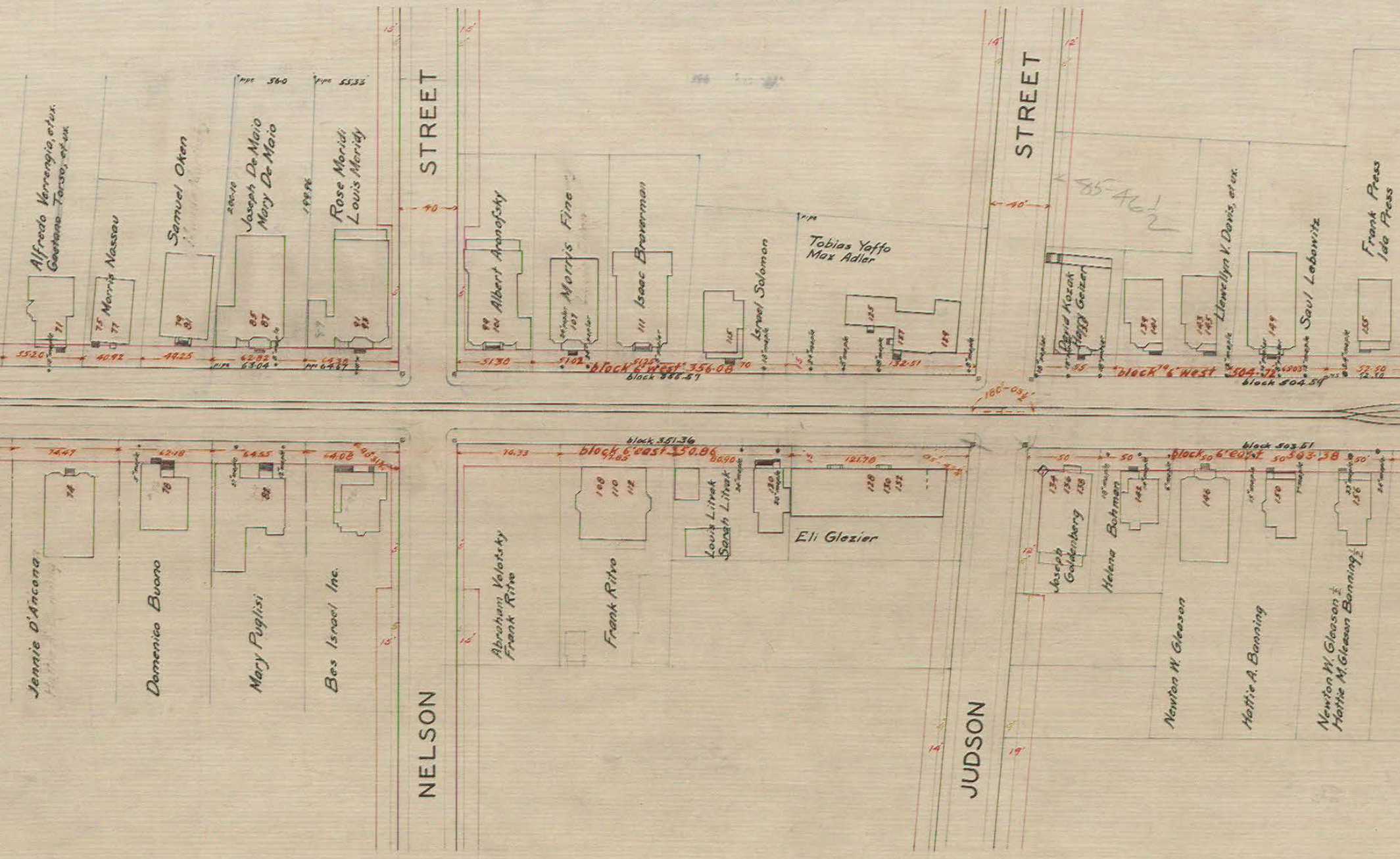
Alfredo Verrengia, et ux.
Gaetano Torso, et ux.
Morris Nassau
Samuel Oken
Joseph De Maio
Mary De Maio
Rose Moridi
Louis Meridy
pipe 56.0
pipe 55.33
NELSON STREET
40
15'
Albert Aronofsky
Morris Fine
Isaac Braverman
Israel Solomon
Tobias Yaffo
Max Adler
pipe
JUDSON STREET
40'
14'
12'
19'
85-46 1/2
David Kozak
Harry Geizer
Llewellyn V. Davis, et ux.
Saul Lebowitz
Frank Press
Ida Press
71
75
77
79
81
85
87
91
93
99
101
107
111
115
125
127
129
135
139
141
143
145
149
155
55.20
40.92
40.25
62.82
63.04
64.30
64.57
51.30
51.02
51.25
block 6' west 356.08
block 355.57
132.51
55
block 6' west 504.72
block 504.54
52.50
180°-03 1/2'
Jennie D'Ancona
Domenico Buono
Mary Puglisi
Bes Israel Inc.
74.47
62.18
64.55
64.08
74
78
82
Abraham Volotsky
Frank Ritvo
Frank Ritvo
108
110
112
10.33
block 6' east 350.86
block 351.36
80.90
Louis Litvak
Sarah Litvak
120
128
130
132
121.78
Eli Glezier
Joseph Goldenberg
Helena Bohmen
Newton W. Gleason
Hattie A. Banning
Newton W. Gleason 1/2
Hattie M. Gleason Banning 1/2
134
136
138
142
146
150
156
50
block 6' east 503.38
block 503.51

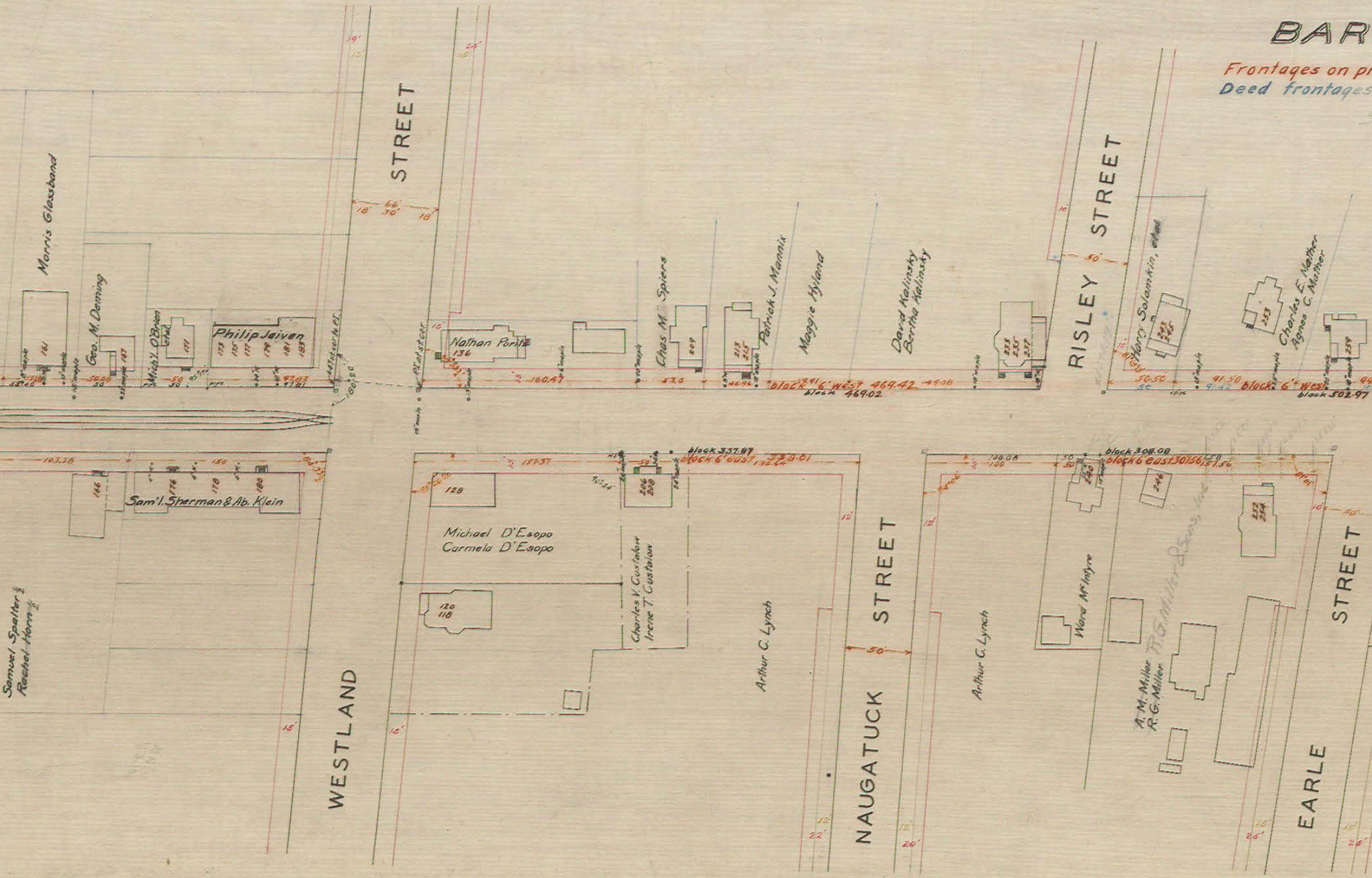
BAR
Frontages on pr
Deed frontages
WESTLAND STREET
NAUGATUCK STREET
RISLEY STREET
EARLE STREET
STREET
Morris Glassband
161
Geo. M. Deming
167
Mich'l. O'Brien
171
Philip Jaiven
173
175
177
179
181
183
97.97
97.91
160.20
Nathan Poritz
136
160.47
Chas M. Spiers
209
46.96
213
215
Patrick J. Mannix
Maggie Hyland
David Kalinsky
Bertha Kalinsky
block 6' west 469.42
block 469.02
149.08
233
235
237
Harry Solamkin, etal
243
245
253
Charles E. Mather
Agnes C. Mather
259
50.50
91.50
block 6' west
block 502.97
66'
30'
18'
50'
50
103.38
186
176
178
180
Sam'l. Sherman & Ab. Klein
Samuel Spelter ½
Rachel Horn ½
128
157.37
Michael D'Esopo
Carmela D'Esopo
120
118
block 337.97
block 6' east 338.81
206
208
Charles V. Gustalow
Irene T. Gustalow
Arthur C. Lynch
block 308.08
block 6 east 301.56
100.08
100
240
246
252
254
Ward McIntyre
A. M. Miller
R. G. Miller
R. G. Miller & Sons, Inc.
151.56
12'
15'
16'
20'
22'
25'
26'
19'
24'

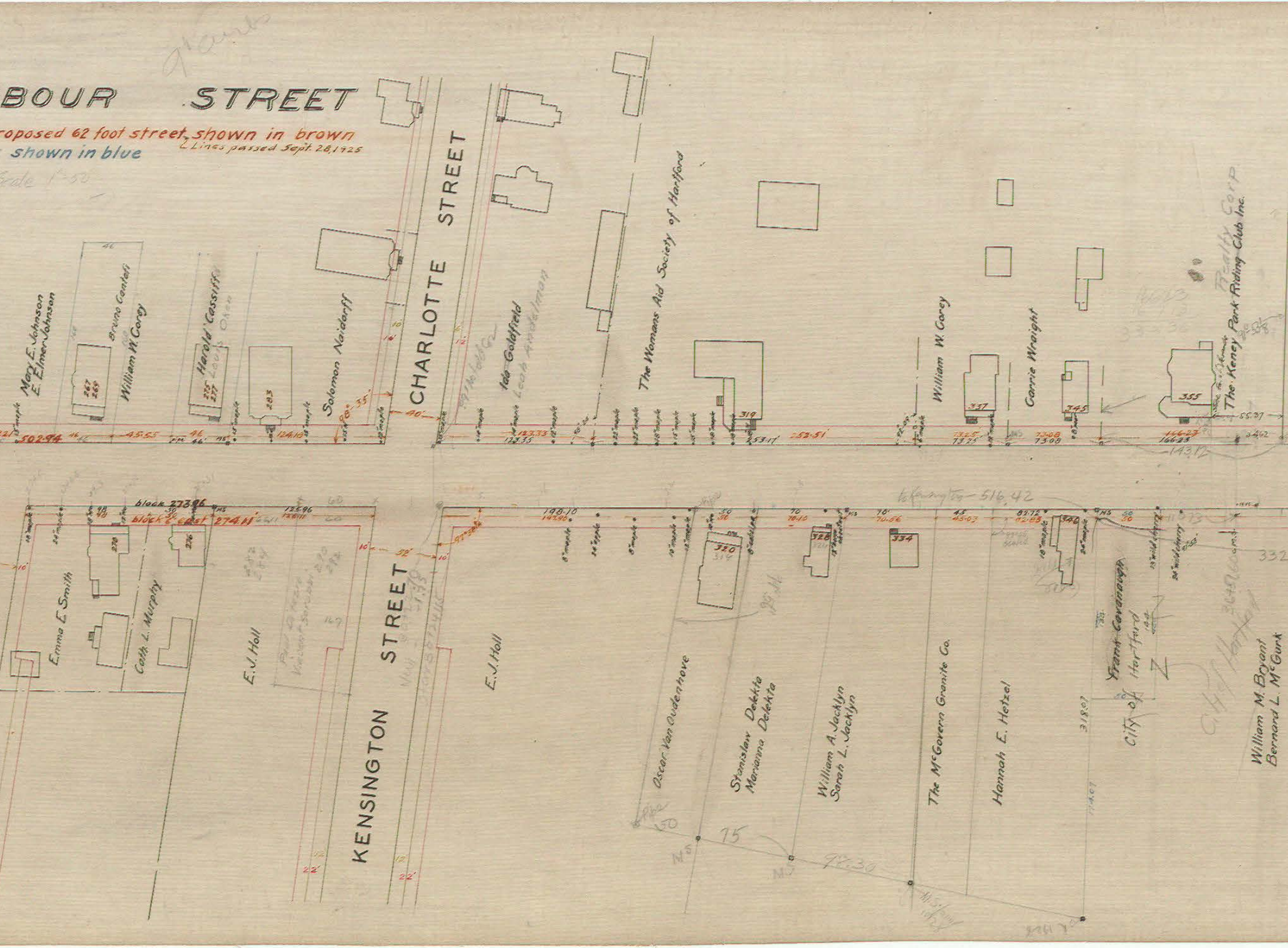
BOUR STREET
roposed 62 foot street shown in brown
shown in blue
℄ Lines passed Sept. 28, 1925
Scale 1"=50
CHARLOTTE STREET
KENSINGTON STREET
Mary E. Johnson
E. Elmer Johnson
Bruno Canteli
William W. Corey
Harold Cassiffe
Louis Oken
Solomon Naidorff
Ida Goldfield
Leah Andelman
The Womans Aid Society of Hartford
William W. Corey
Garrie Wraight
The Keney Park Riding Club Inc.
Realty Corp
Emma E. Smith
Cath. L. Murphy
E. J. Holl
E. J. Holl
Oscar Van Oudenhove
Stanislaw Dekkta
Marianna Dekkta
William A. Jacklyn
Sarah L. Jacklyn
The McGovern Granite Co.
Hannah E. Hetzel
Frank Cavanaugh
City of Hartford
William M. Bryant
Bernard L. McGurk
267 269
275 277
283
319
337
345
355
278
276
320
328
334
346
502.94
45.55
124.18
40'
123.33
252.51
132.5
73.08
166.27
block 273.96
block ℄ east 274.11
125.96
32'
198.10
516.42
75
97.30
50

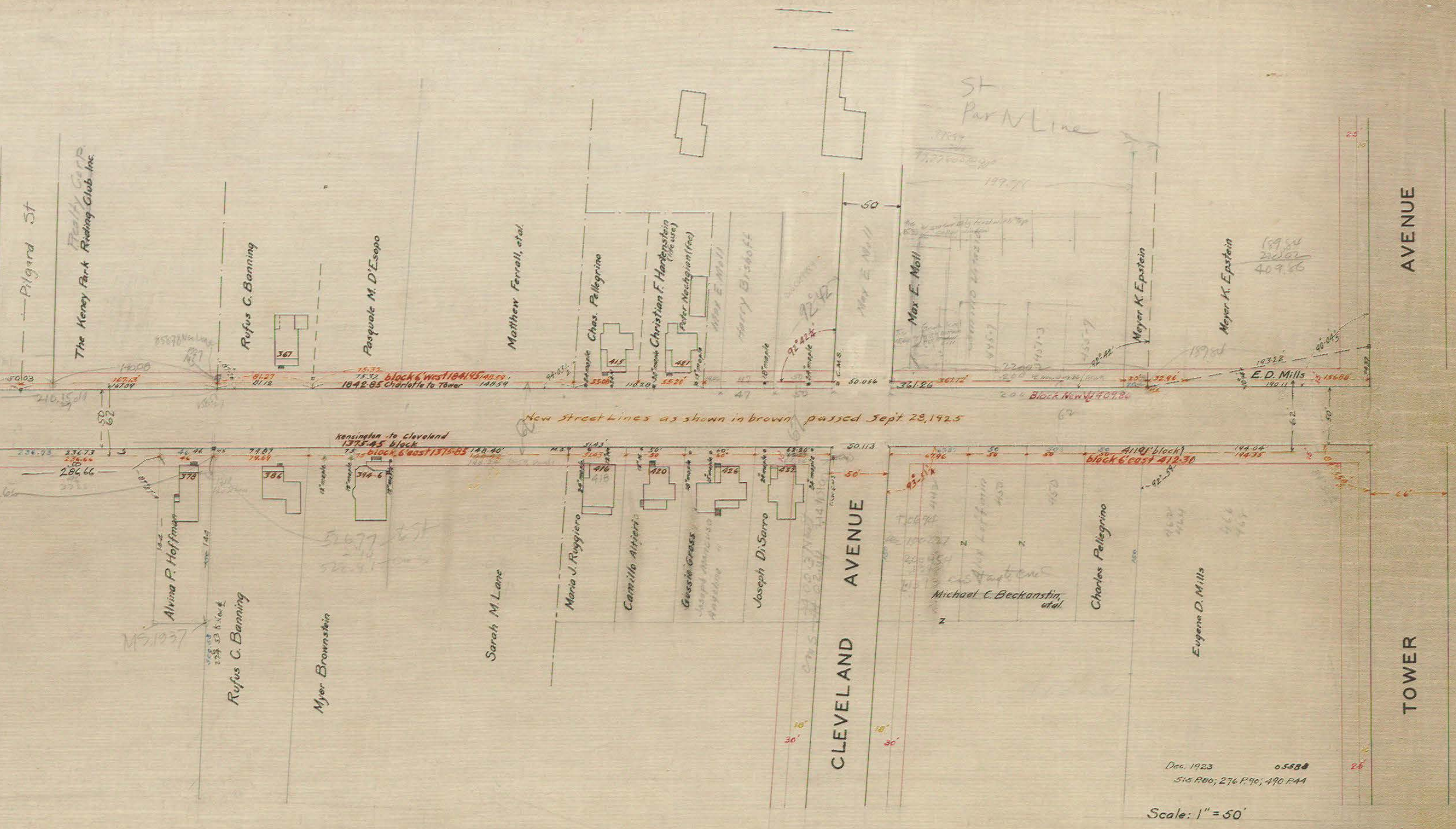
Pilgard St
The Keney Park Riding Club Inc.
Realty Corp.
Rufus C. Banning
367
Pasquale M. D'Esopo
Matthew Ferrall, et al.
Chas. Pellegrino
415
Christian F. Hartenstein
Peter Nechigian (tee)
421
Max E. Moll
Harry Bishoff
Max E. Moll
Max E. Moll
Meyer K. Epstein
Meyer K. Epstein
189.84
220.02
409.86
St
Park Line
50
92°42½'
92°42'
E.D. Mills
193.22
90°04½'
50.03
167.13'
167.09
140.08
81.27
81.12
75.32
block 6' west 1841.45
1842.85 Charlotte to Tower
148.59
55.06
110.28
55.26'
47
50
50.066
361.26
361.12'
200
32.96'
190.11
156.88'
Block New 409.86
50
62
62
50'
New Street Lines as shown in brown passed Sept 28, 1925
Kensington to Cleveland
1375.45 block
block 6' east 1375.85
234.73
236.73
236.44
286.66
46.46
46
74.87
74.69
75
148.40'
51.43'
51.43
50'
50
60'
60
62.20'
50.113
4.96
50
50
50
411.95' (block)
block 6' east 412.30
144.04
194.35
93°51½'
92°59'
50'
66'
378
386
394-6
416
420
426
432
Alvina P. Hoffman
Rufus C. Banning
Myer Brownstein
Sarah M. Lane
Maria J. Ruggiero
Camillo Altieri
Gessie Gross
Joseph DiSarro
CLEVELAND AVENUE
Michael C. Beckanstin, et al.
Charles Pellegrino
Eugene D. Mills
TOWER AVENUE
18'
30'
18'
30'
25'
26'
Dec. 1923
05888
515 P.80; 276 P.90; 490 P.44
Scale: 1" = 50'