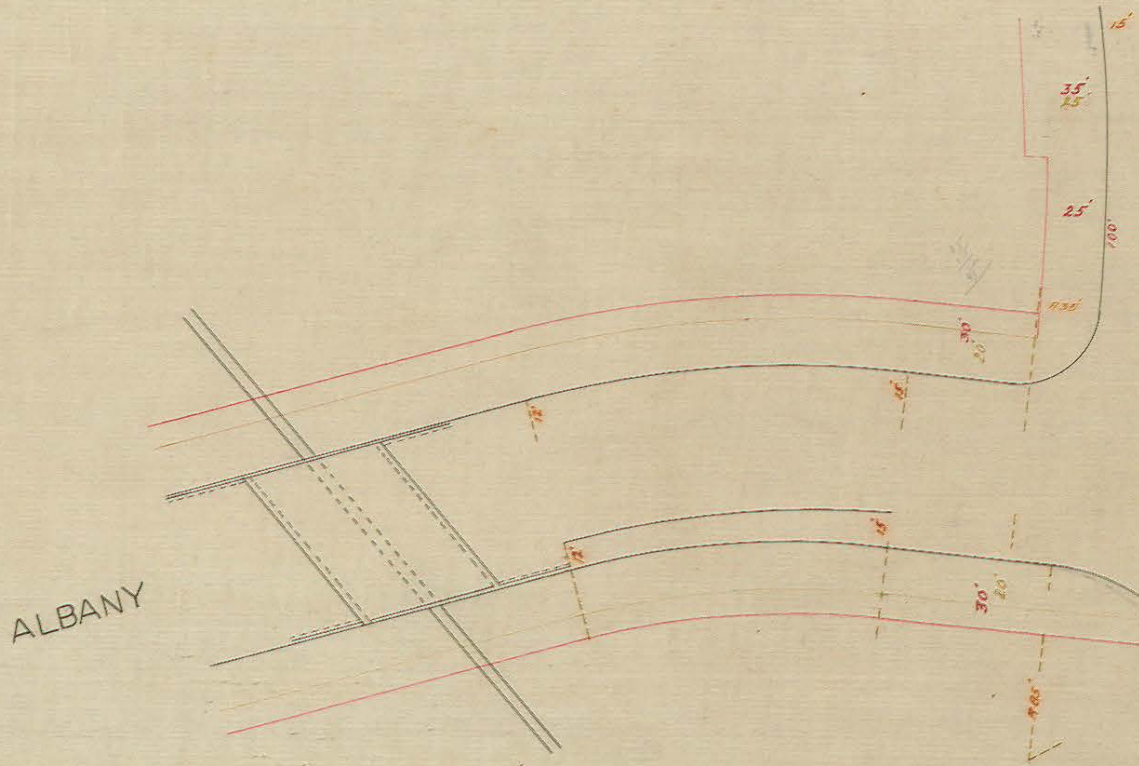
ALBANY
15'
35'
15'
25'
100'
R.35'
30'
20'
15'
15'
15'
15'
30'
20'
R.65'

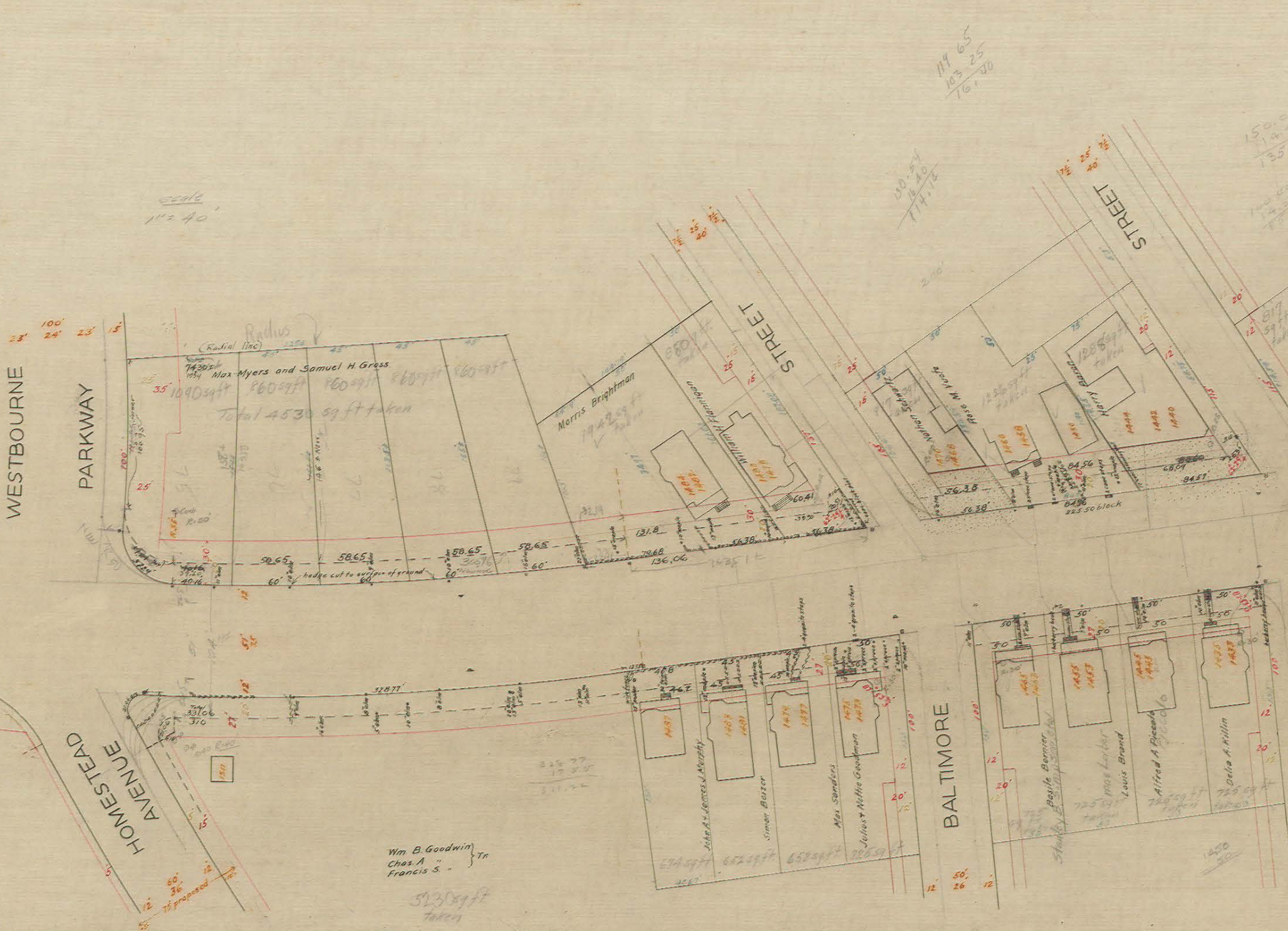

scale
1" = 40'
WESTBOURNE
PARKWAY
STREET
STREET
HOMESTEAD
AVENUE
BALTIMORE
(Radial line)
Radius
Max Myers and Samuel H. Gross
1090 sq ft
860 sq ft
860 sq ft
860 sq ft
860 sq ft
Total 4530 sq ft taken
Morris Brightman
1942 sq ft taken
680 sq ft taken
William H. Flanagan
Nathan Schwartz
Rose M. Wolfe
1236 sq ft taken
Harry Barad
1288 sq ft taken
817 sq ft taken
hedge cut to surface of ground
58.65
58.65
58.65
58.65
131.8
79.68
136.06
56.38
60.41
56.38
56.38
84.56
68.04
84.57
84.56
225.50 block
328.77
Total 331.06
310
Wm. B. Goodwin
Chas. A. "
Francis S. "
Tr.
5230 sq ft taken
John A. & James J. Murphy
Simon Balzer
Max Sanders
Julius & Nettie Goodman
674 sq ft
662 sq ft
658 sq ft
726 sq ft
Basile Bernier
Max Lerner
Louis Brand
Alfred A. Piccolo
Delia A. Killin
725 sq ft taken
725 sq ft taken
726 sq ft taken
725 sq ft taken
119.65
103.25
16.40
130.54
16.40
114.14
100'
23'
24'
23'
15'
7½'
25'
40'
7½'
50'
26
12'
12'
20'
15' proposed
60'
36'
1811
1484
1482
1480
1478
1476
1474
1472
1470
1468
1460
1458
1450
1444
1442
1440
1487
1483
1481
1479
1477
1475
1473
1443
1441
1455
1453
1445
1439
1435
1433
1450
50

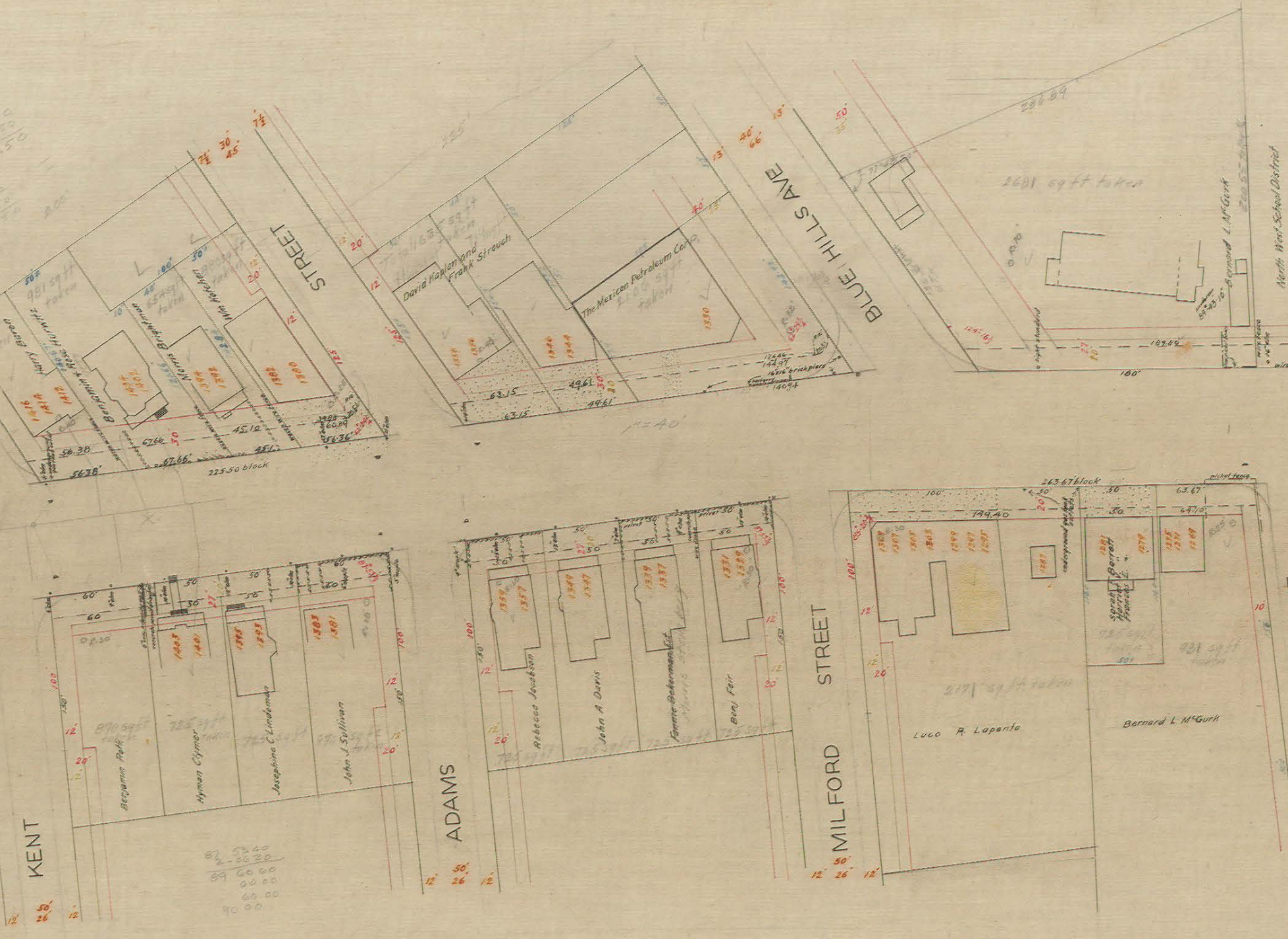
STREET
BLUE HILLS AVE
KENT
ADAMS
MILFORD
STREET
Harry Baron
Harry Hurwitz
Benjamin + Rose Hurwitz
Morris Brightman
Wm Hotchen
David Kaplan and Frank Strauch
The Mexican Petroleum Corp.
2100 sq ft taken
981 sq ft taken
654 sq ft taken
2681 sq ft taken
Raymond L. McGurk
North West School District
Benjamin Rolk
Hyman Clymer
Josephine C Lindeman
John J. Sullivan
890 sq ft taken
725 sq ft taken
Rebecca Jacobson
John A Davis
Fannie Bokerman
Benj Fair
Luca R. Lapenta
2171 sq ft taken
Bernard L. McGurk
931 sq ft taken
Sarah J. Barrett
Harriet L.
Frances E.
225.50 block
263.67 block
picket fence
16"x16" brick piers
1" = 40'
225'
286.89
180'
149.40
189.84
56.38
67.66
45.12
56.36
63.15
49.61
140.94
144.97
63.67
64.10
50'
26'
12'
20'
30'
40'
66'
100'
1416
1414
1412
1410
1408
1406
1404
1398
1382
1380
1358
1356
1346
1344
1330
1403
1401
1395
1393
1383
1381
1359
1357
1349
1347
1339
1337
1331
1329
1309
1307
1305
1303
1299
1297
1295
1287
1281
1279
1275
1271
1269
82 53.40
2-66.20
89 60.60
60.60
60.00
90.00

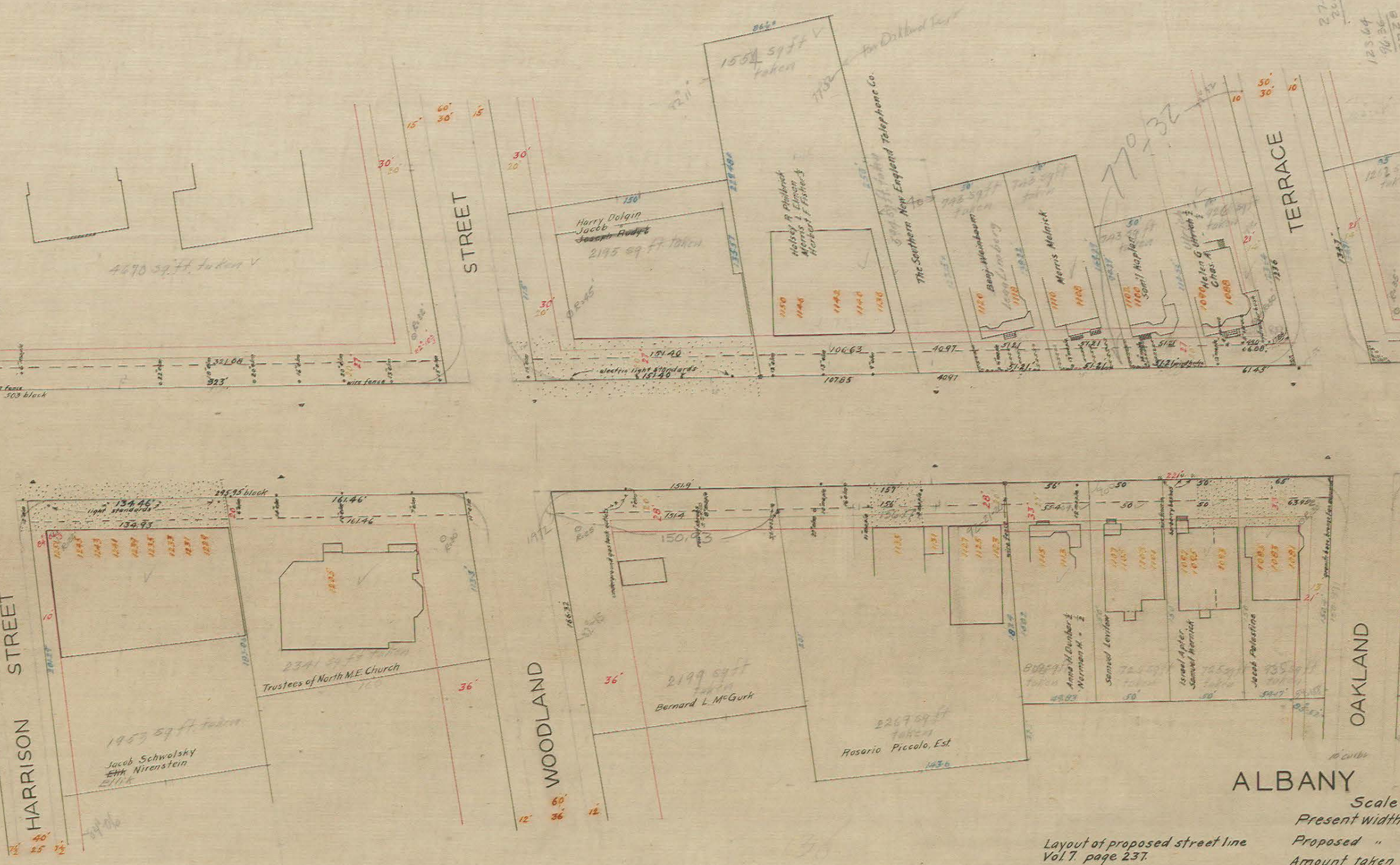
HARRISON STREET
STREET
WOODLAND
TERRACE
OAKLAND
4670 sq. ft. taken
Harry Dolgin
Jacob
~~Joseph Rudyk~~
2195 sq. ft. taken
1554 sq ft taken
Halsey R. Philbrick
Morris L. Elman
Herbert F. Fisher
The Southern New England Telephone Co.
748 sq ft taken
Benj. Weinbaum
Morris Melnick
Sam'l Kaplan
Helen G. Ullrich
Chas. A.
11°32
electric light standards
wire fence
light standards
503 block
295.95 block
151.40
106.63
40.97
51.21
61.45
134.46
134.93
161.46
151.9
150.43
Jacob Schwolsky
~~Elik~~ Nirenstein
1953 sq ft taken
2341 sq ft taken
Trustees of North M.E. Church
2199 sq ft taken
Bernard L. McGurk
2267 sq ft taken
Rosario Piccolo, Est.
Anna H. Dunbar ½
Norman H. ½
Samuel Levitow
Israel Apter
Samuel Hernick
Jacob Palestine
60'
30'
36'
12'
40'
25
10 curbs

ALBANY

Scale

Present width

Proposed "

Amount taken

Proposed buildi

Layout of proposed street line
Vol. 7. page 237.

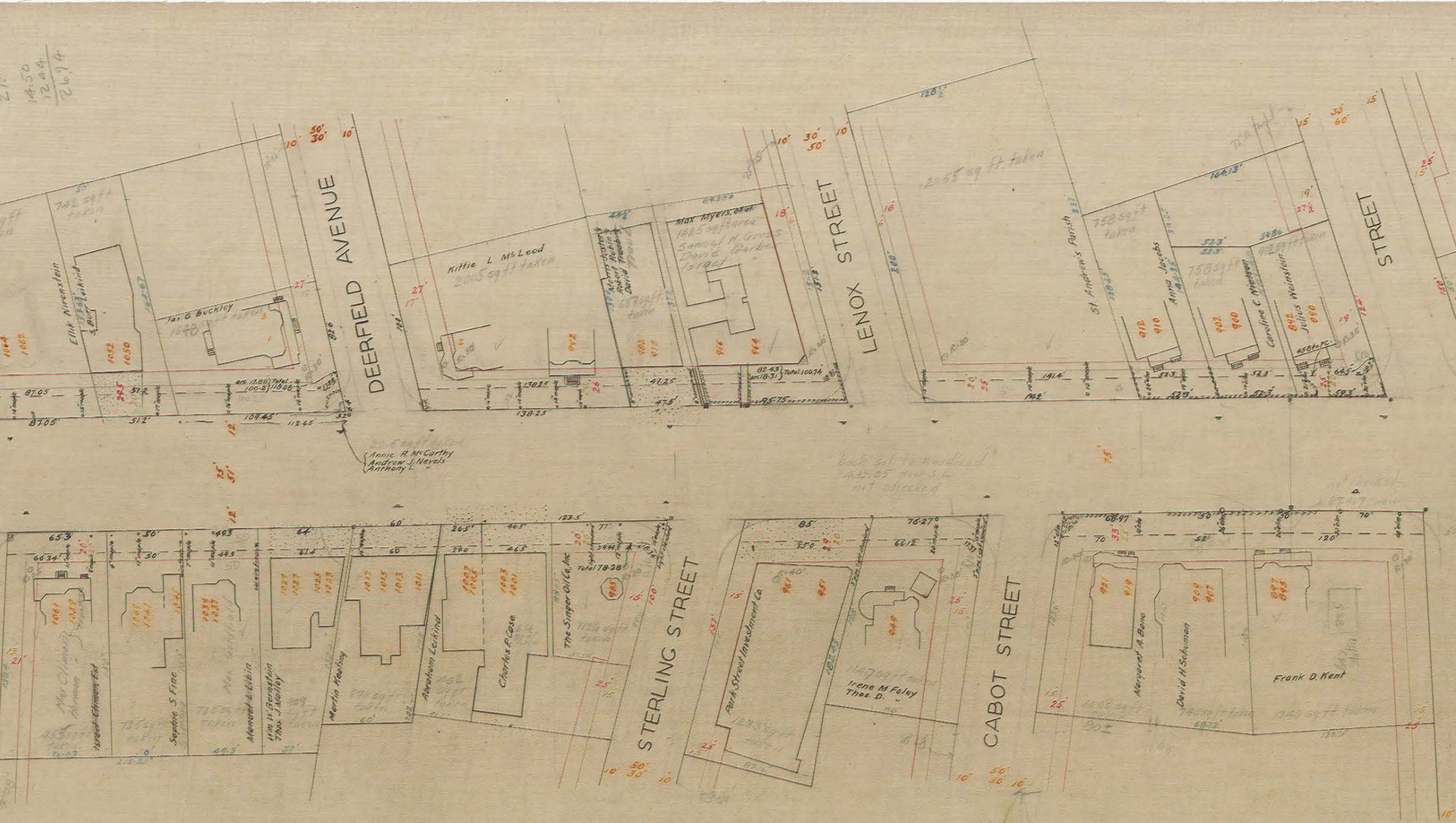
DEERFIELD AVENUE
LENOX STREET
STREET
STERLING STREET
CABOT STREET
Ellik Nirenstein
Jas. G. Buckley
Kittie L. McLeod
2005 sq ft taken
Max Myers, et al
Samuel H. Gross
David Garber
Israel
St Andrew's Parish
2055 sq ft taken
758 sq ft taken
Anna Jacobs
Caroline C. Nielsen
Julius Weinstein
Annie R. McCarthy
Andrew J. Nevels
Anthony L. "
Sophie S. Fine
Manuel A. Libin
Wm W. Bernstein
Thos. J. Malley
Martin Keating
Abraham Leikind
Charles P. Cose
The Singer Oil Co. Inc
Park Street Investment Co.
Irene M. Foley
Thos. D. "
Margaret A. Bone
David H. Schuman
Frank D. Kent
back set to Woodland
not checked
angle

AVENUE

1" = 40'

between street lines 75 feet. Width between curbs 51 feet

" " " 104 feet. Future width between curbs 74± feet

on each side 14½ feet.

ng and veranda lines coincident with proposed street lines

Daybook No 06597

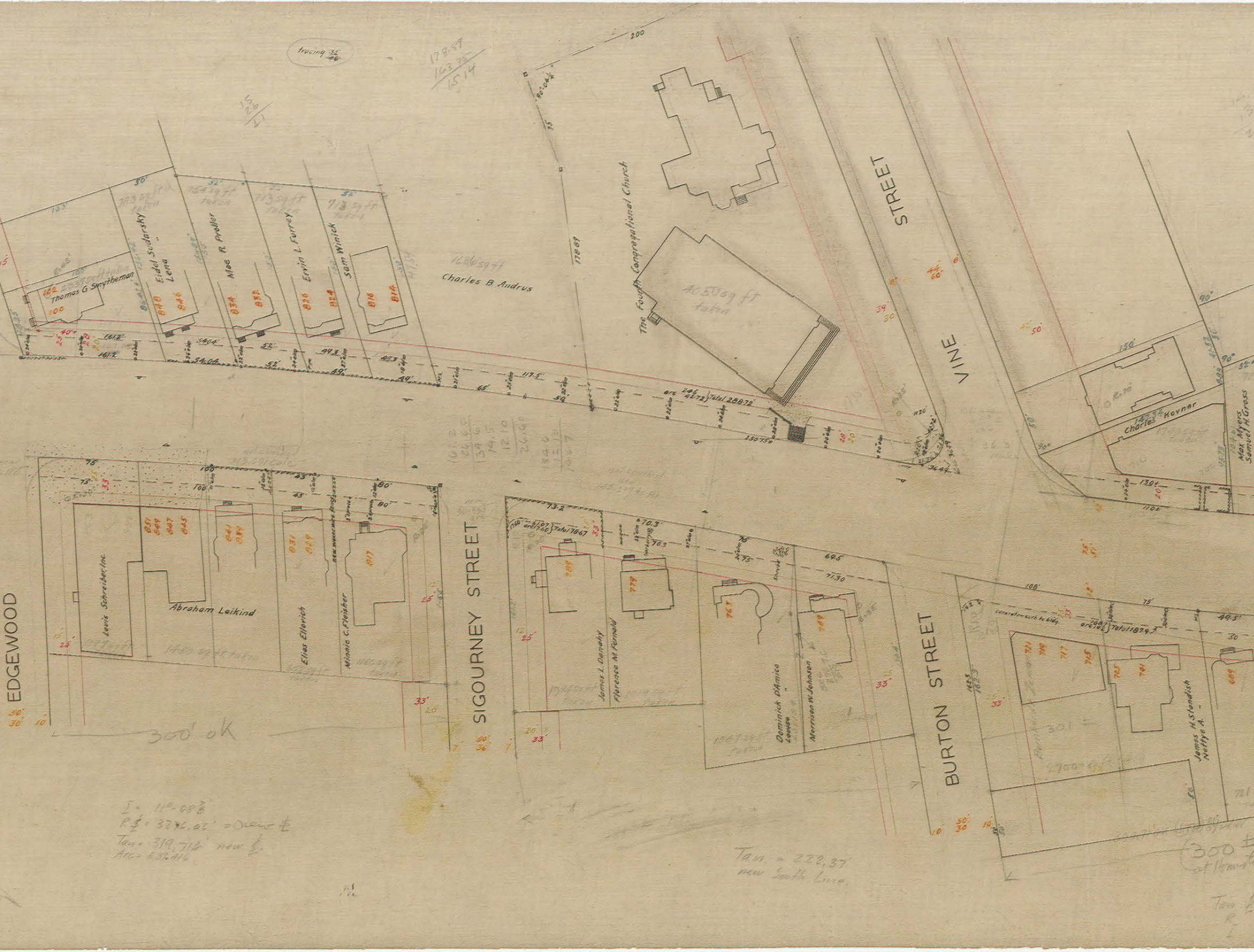
tracing
178.89
163.75
15.14
15
26
11
200
VINE STREET
EDGEWOOD
SIGOURNEY STREET
BURTON STREET
The Fourth Congregational Church
4050 sq ft taken
Charles B. Andrus
1686 sq ft
Thomas G Smytheman
Eidel Sudarsky
Lena
Moe R Preller
Ervin L. Forrey
Sam Winick
713 sq ft taken
764 sq ft taken
713 sq ft taken
713 sq ft taken
162
100
848
846
834
832
826
824
816
814
161.2'
54.04'
52'
49.3
49'
117.5'
65
59'
178.69
arc 246 42.72 Total 288.72'
250.75
R.20'
36.44
Charles Kovner
147.34
150'
R.70'
Max Myers
Samuel H. Gross
90°
130±
110±
Lewis Schreiber, Inc.
Abraham Leikind
Elias Ellovich
Minnie C. Fleischer
1460 sq ft taken
851
849
847
845
841
839
831
829
817
75
100
45
80'
25'
33'
300' ok
73.2
70.3
75
69.5
71.30
Total 186.7
James L. Donahy
Florence M. Fenold
Dominick D'Amico
Louise
Morrison W. Johnson
787
779
767
749
1067 sq ft taken
108'
75'
49.5'
concrete curb to bldg
Total 187.9
James H. Standish
Nettye A.
721
719
717
715
705
701
689
2900 sq ft
301 ±
50'
30'
10'
39'
30
44'
60'
6'
40'
50
I = 11°-08'
R ℄ = 3776.02' = new ℄
Tan = 319.718' new ℄
Arc = 636.416
Tan. = 222.37'
new South Line
300 ±
at Howard
Tan
R
I

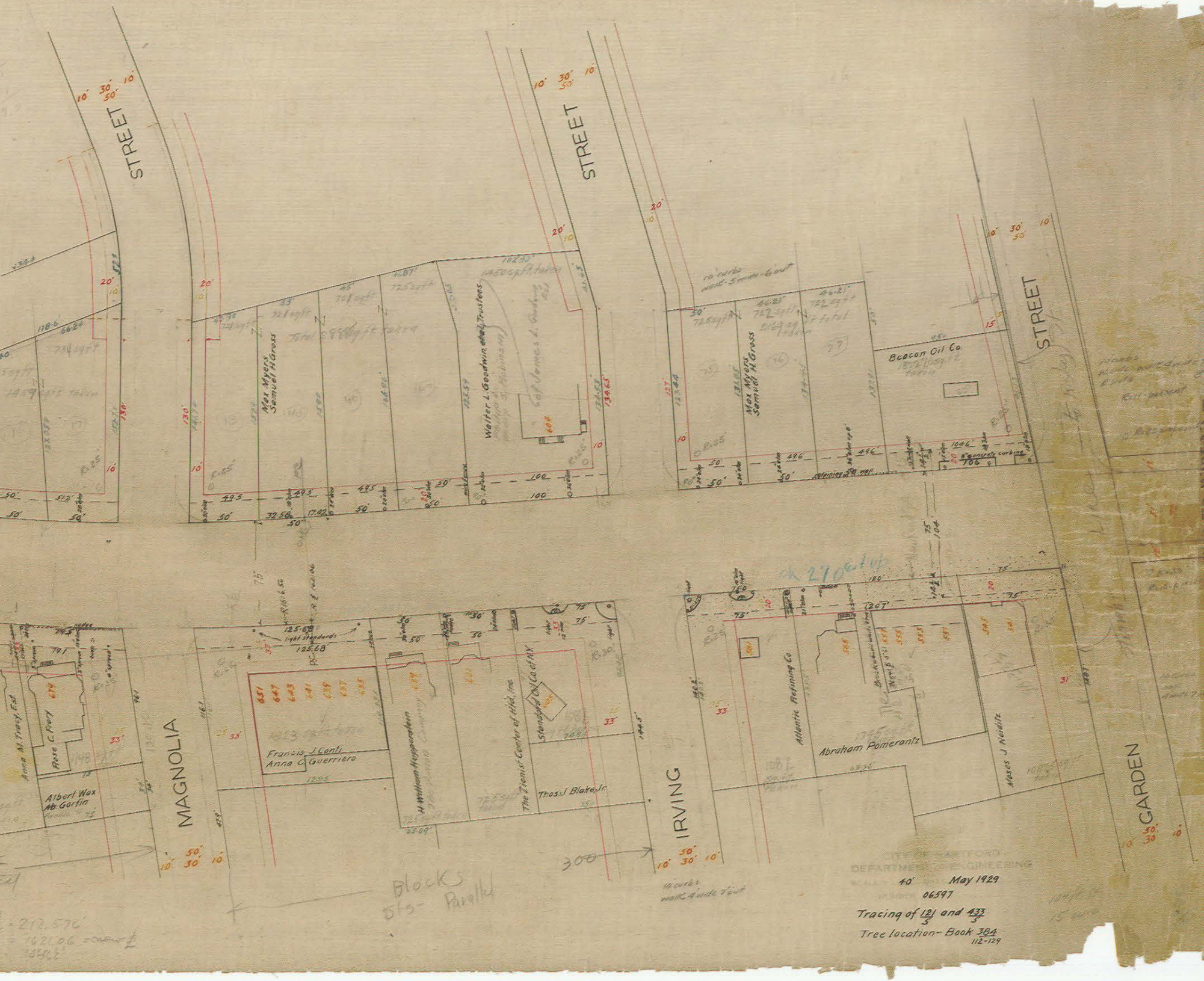
STREET
STREET
STREET
MAGNOLIA
IRVING
GARDEN
Max Myers
Samuel H Gross
Walter L. Goodwin et al, Trustees
Max Myers
Samuel H. Gross
Beacon Oil Co.
10' curbs
walk - 5 max - 6 out
Total 2,888 sq ft taken
1450 sq ft taken
Anna M. Tracy, Est
Rose C. Frey
Albert Wax
Ab. Gorfin
hedge
light standards
125.68
Francis J. Conti
Anna C. Guerriero
H. William Koppenstein
The Zionist Center of Hfd, Inc
Standard Oil Co of NY
Thos. J. Blake, Jr.
Atlantic Refining Co
Abraham Pomerantz
Moses J Neiditz
8" concrete curbing
270
300
Blocks
Sts - Parallel
10' curbs
walk 4' wide 7' out
10' 30' 50' 10'

CITY OF HARTFORD
DEPARTMENT OF ENGINEERING
SCALE 40' May 1929
NUMBER 06597

Tracing of $\frac{121}{5}$ and $\frac{433}{5}$

Tree location - Book 384
112-129