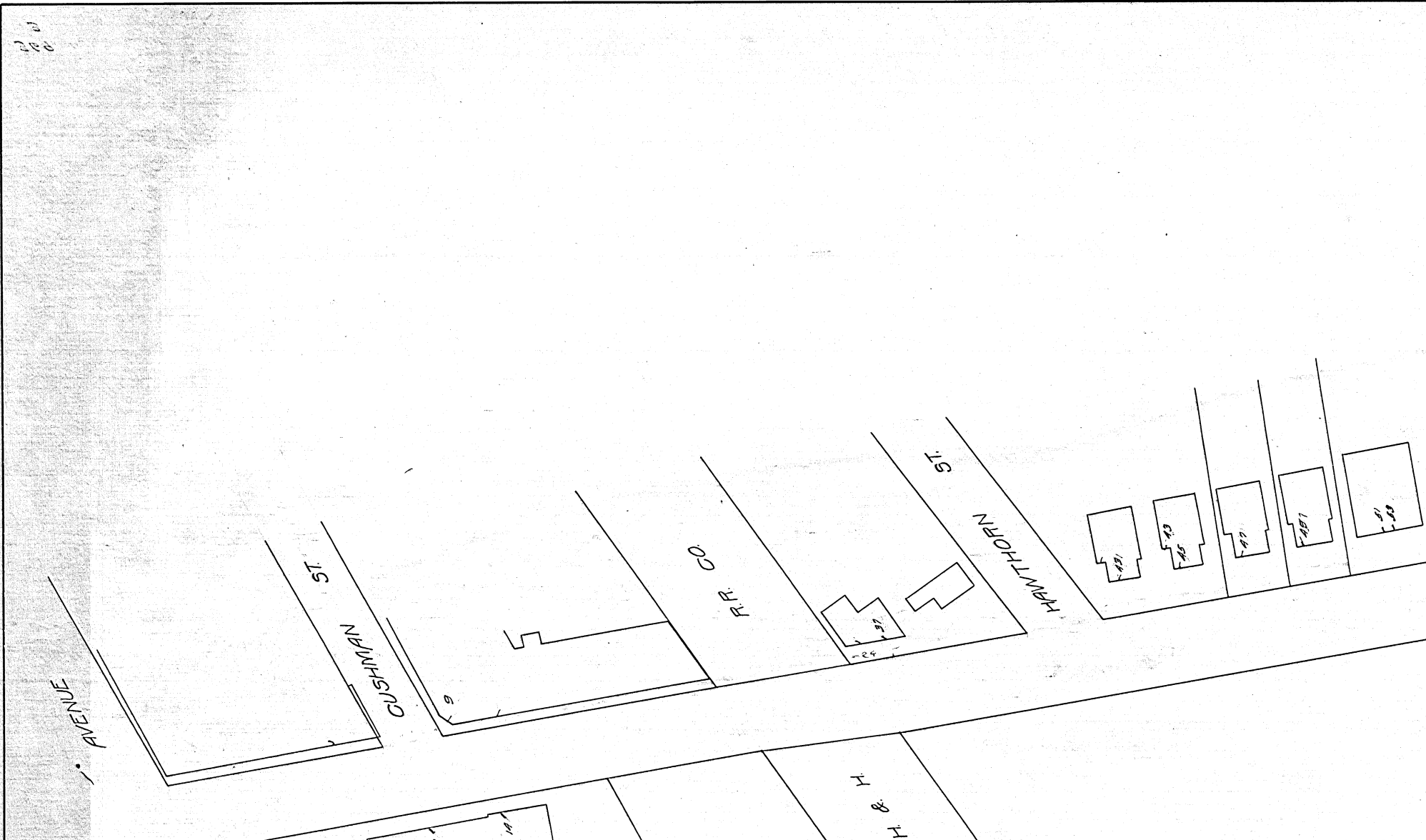
CAPITOL
AVENUE
CUSHMAN
ST.
R.R. CO.
N.Y., N.H. & H.
HAWTHORN
ST.
9
8
14
20
24
27
41
43
45
47
49
51
53

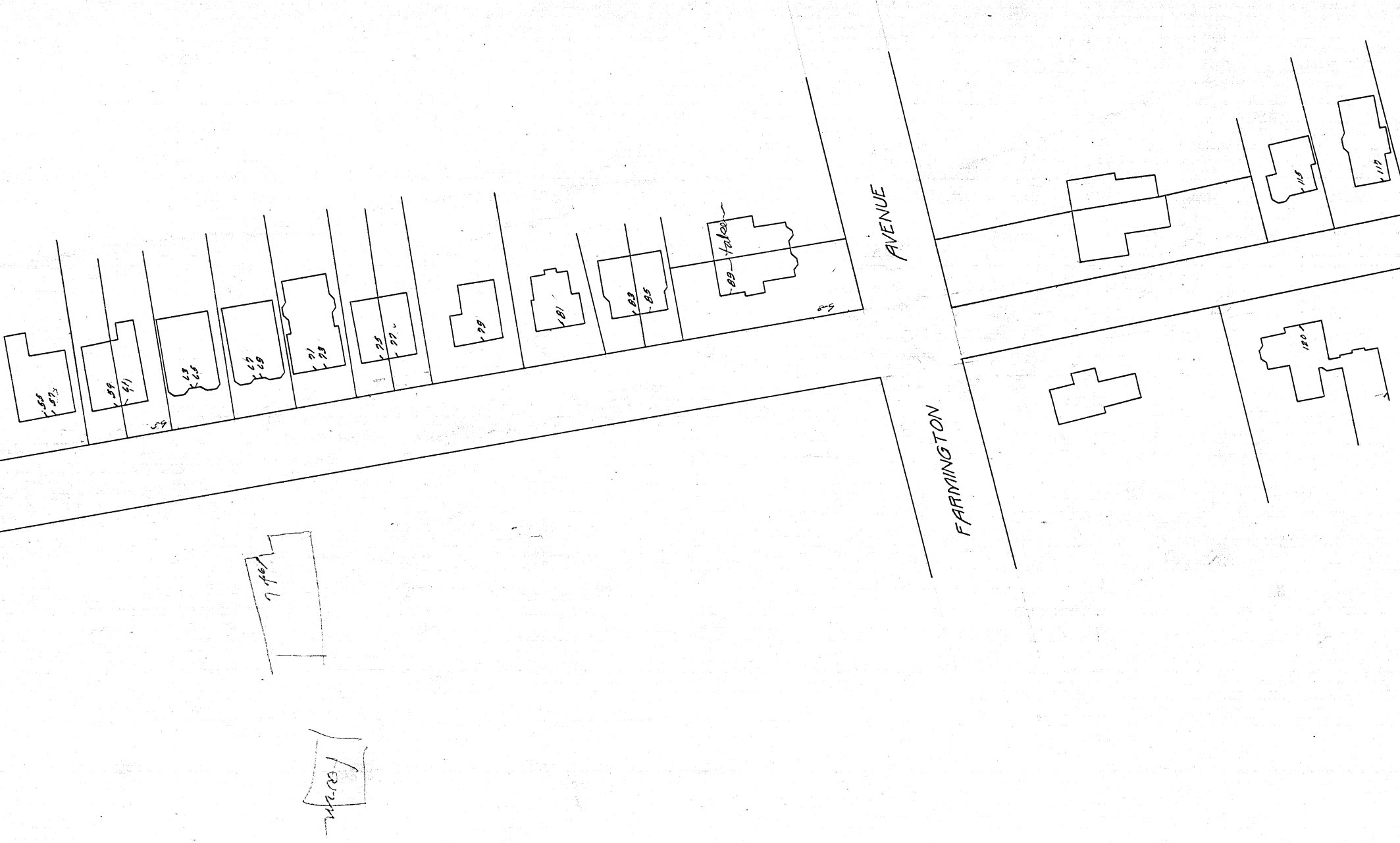
55
57
59
61
63
65
67
69
71
73
75
77
79
81
83
85
89
taboo
AVENUE
FARMINGTON
115
117
120

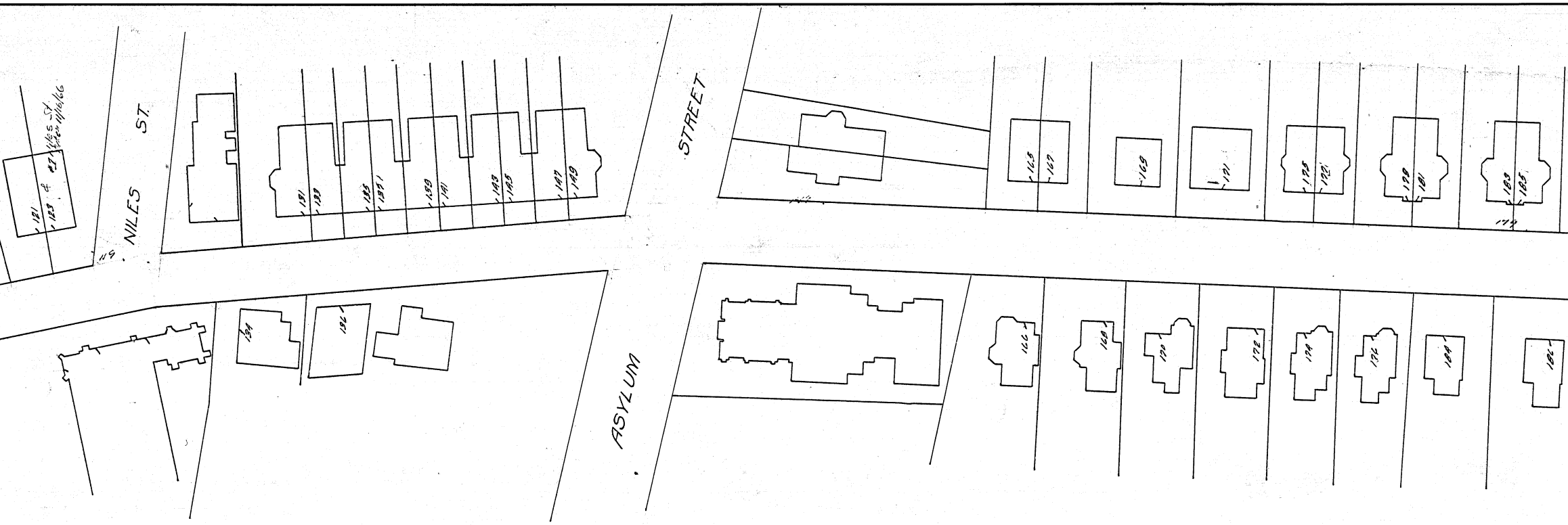
NILES ST.
ASYLUM STREET
121
123 & #7 Niles St. 11/16/66
119
131
133
135
137
139
141
143
145
147
149
134
136
165
167
169
171
175
177
179
181
183
185
177
166
168
170
172
174
176
184
186

NUMBER PLAN
SIGOURNEY STREET
CAPITOL AVE. to ALBANY
SCALE: 1"=50' INTERVALS
NOV. 1922.

R.N. Clark.
City Engineer.

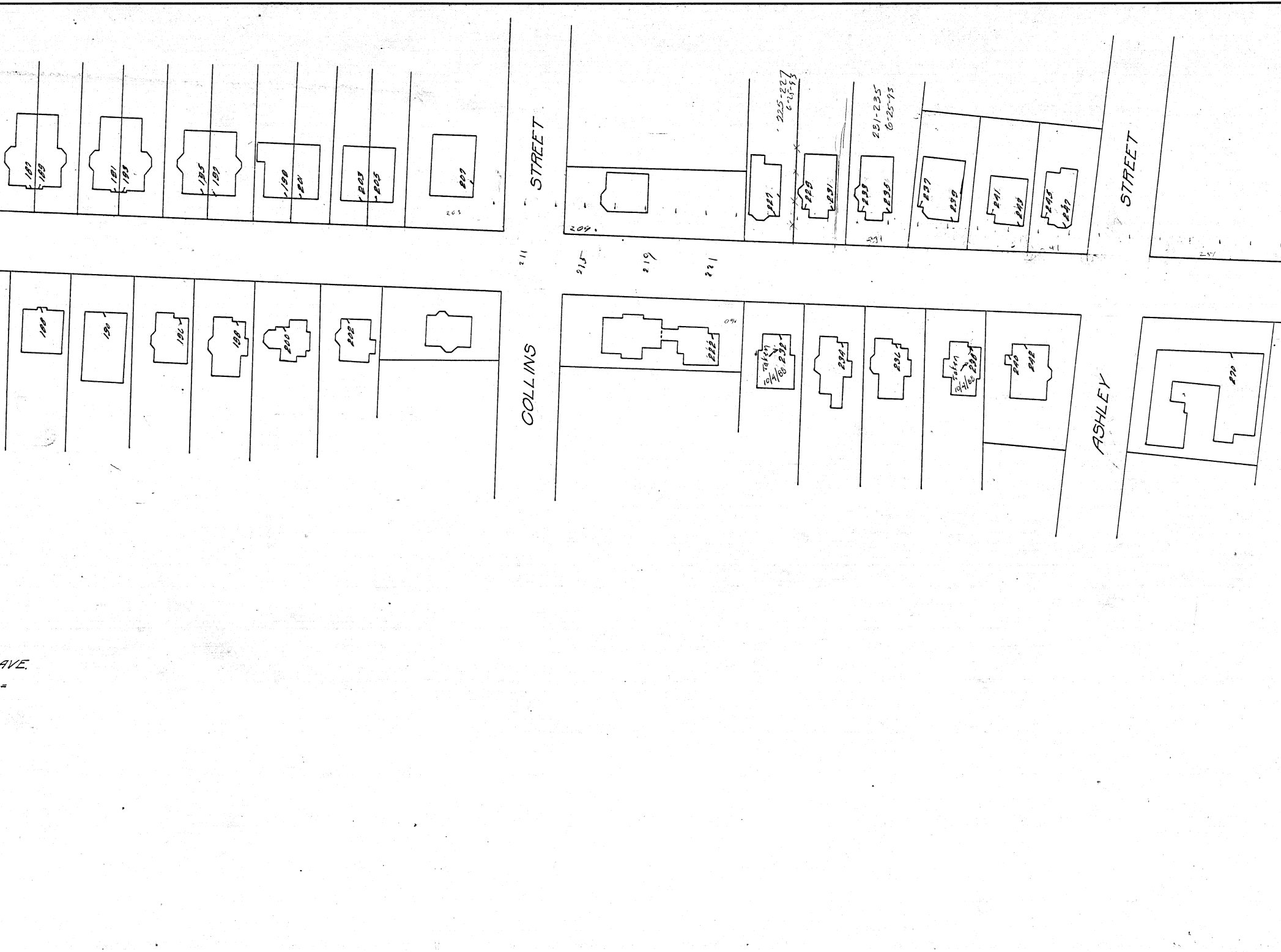
187
189
191
193
195
197
199
201
203
205
209
203
STREET
209.
211
215
219
221
225-227
6-25-93
231-235
6-25-93
227
229
231
233
235
237
239
241
243
245
247
231
41
STREET
251
188
190
196
198
200
202
COLLINS
222
Taken
10/4/88
232
234
236
Taken
10/4/88
238
240
242
ASHLEY
270
AVE.

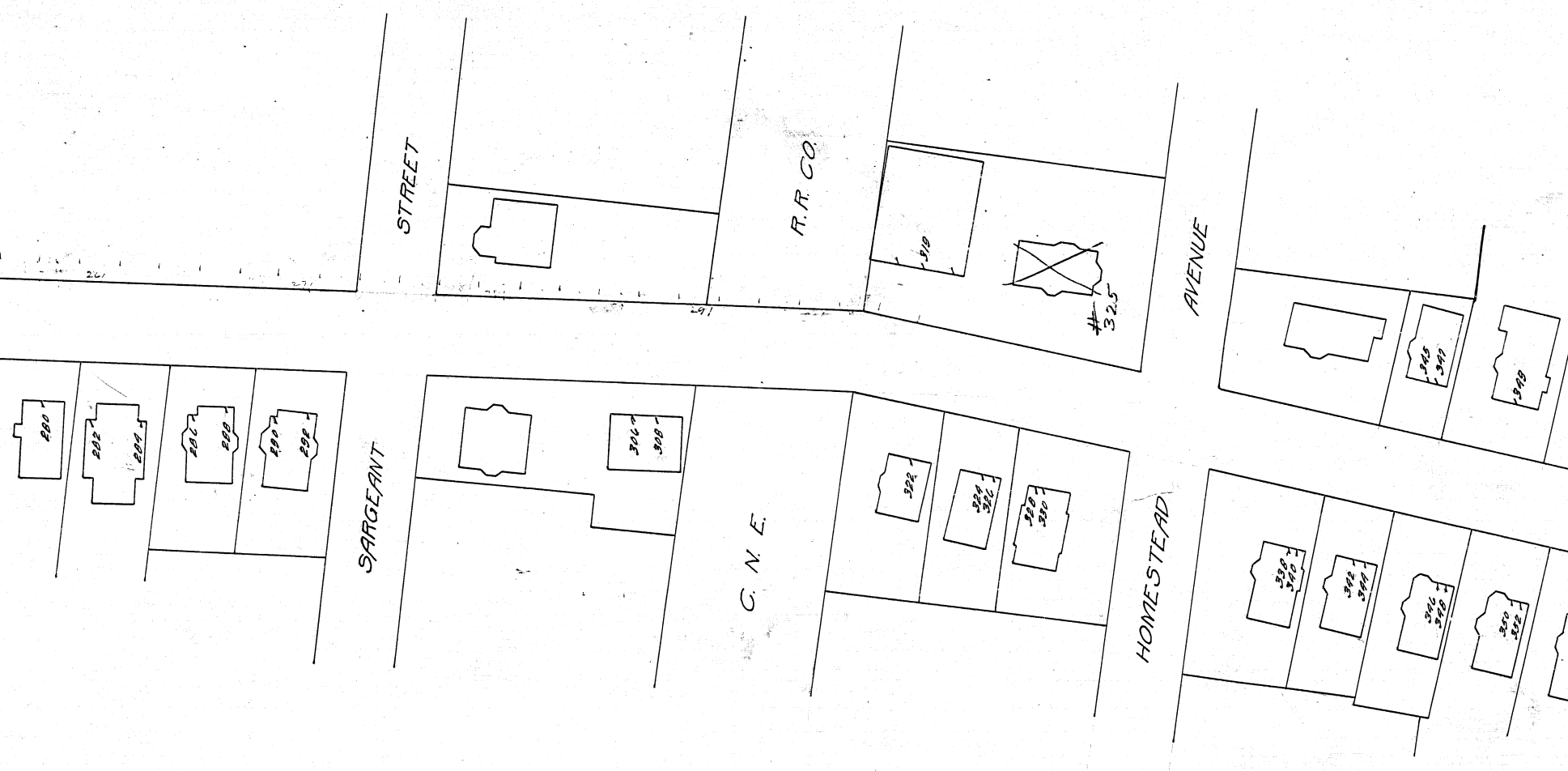

SARGEANT
STREET
C. N. E.
R.R. CO.
HOMESTEAD
AVENUE
280
282
284
286
288
290
292
306
308
319
#325
322
324
326
328
330
338
340
342
344
346
348
350
352
345
347
349

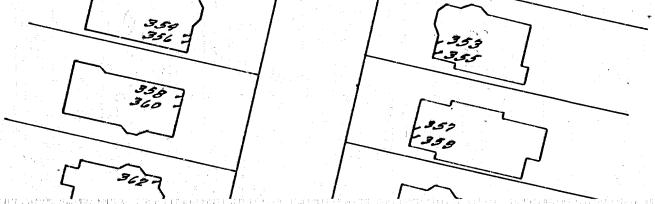
354
356
358
360
362
353
355
357
359