Aug. 1922
504 - 116

05408

Owen St.
Radii
E 10'
W 9'

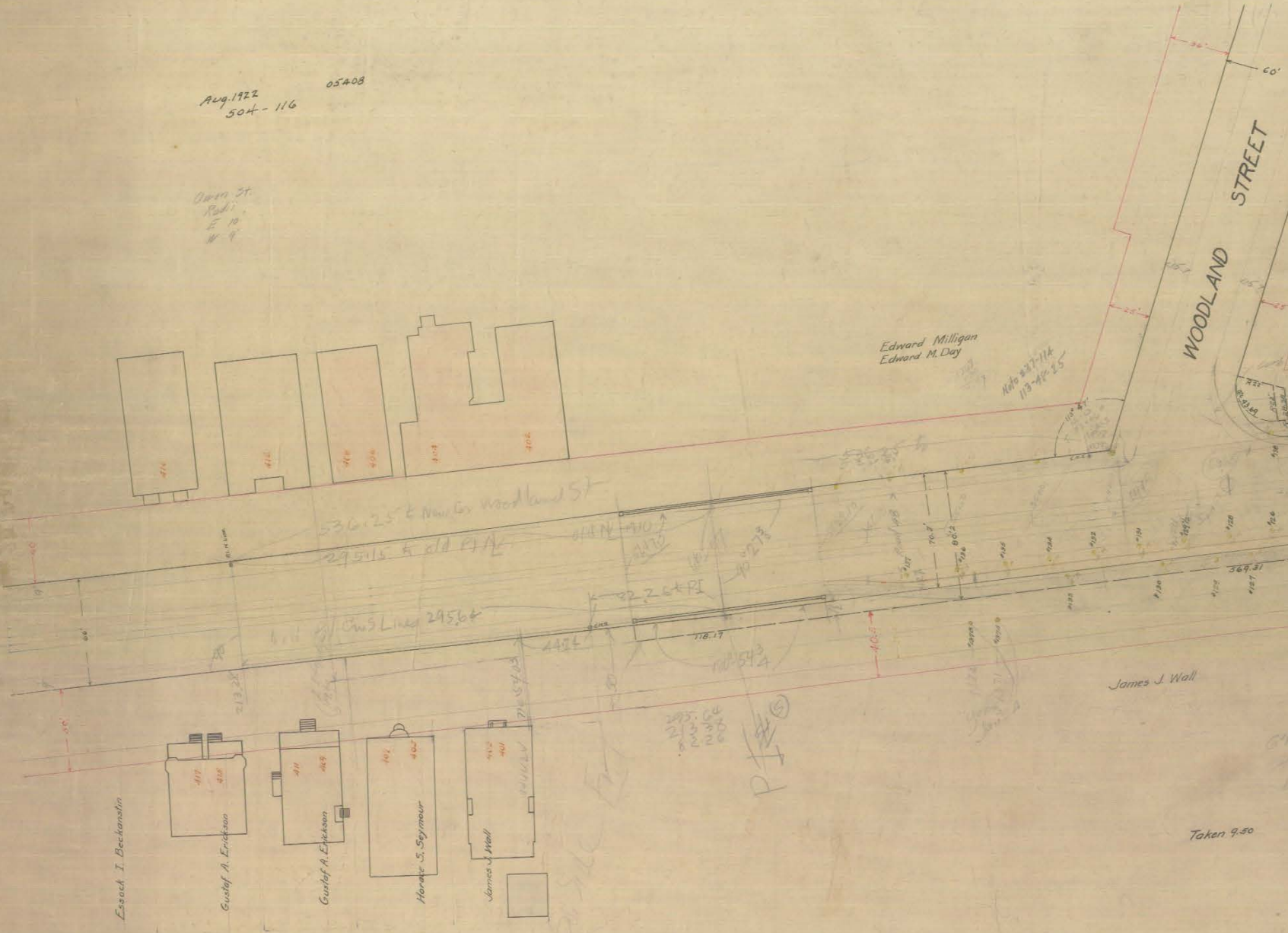
WOODLAND STREET
60'
Edward Milligan
Edward M. Day
Note 837-11k
113-44-25
James J. Wall
Taken 9.50
Essock I. Beckanstin
Gustaf A. Erickson
Gustaf A. Erickson
Horace S. Seymour
James J. Wall
369.81
536.25± New Ch Woodland St
295.15± old P.I.
295.6±
22.26± P.I.
118.17
213.28
214.57.03
40'
66'

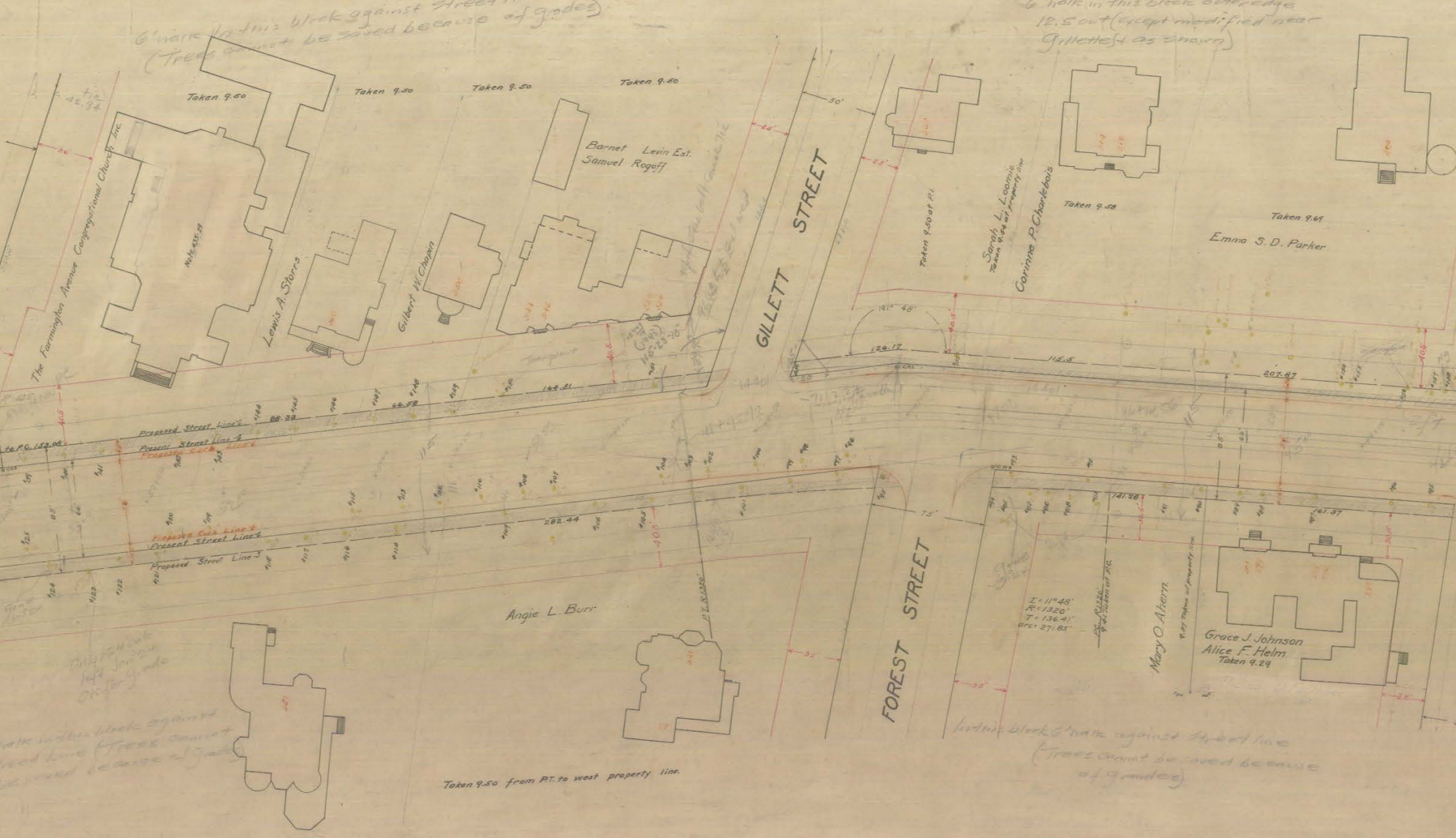
6' walk in this block against Street line
(Trees cannot be saved because of grades)
6' walk in this block outer edge
12.5 out (except modified near
Gillette St as shown)
Taken 9.50
Taken 9.50
Taken 9.50
Taken 9.50
Barnet Levin Est.
Samuel Rogoff
The Farmington Avenue Congregational Church, Inc.
Lewis A. Storrs
Gilbert W. Chapin
GILLETT STREET
50'
Taken 9.50 at P.I.
Sarah L. Loomis
Taken 9.94 at property line
Corinne P. Charlebois
Taken 9.58
Taken 9.69
Emma S. D. Parker
191° 48'
126.17
112.5
207.87
144.81
66.58
88.38
to P.C. 153.08
Proposed Street Line
Present Street Line
Proposed Curb Line
Proposed Curb Line
Present Street Line
Proposed Street Line
282.44
141.26
161.37
75'
FOREST STREET
I = 11° 48'
R = 1320'
T = 136.41'
arc = 271.85'
P.C. R.1320'
9.41 Taken at P.C.
Mary O Ahern
9.37 Taken at property line
Grace J. Johnson
Alice F. Helm
Taken 9.29
Angie L. Burr
P.T. R.1320'
35'
55'
Taken 9.50 from P.T. to west property line.
walk in this block against
street line (Trees cannot
be saved because of grades)
In this block 6' walk against Street line
(Trees cannot be saved because
of grades)

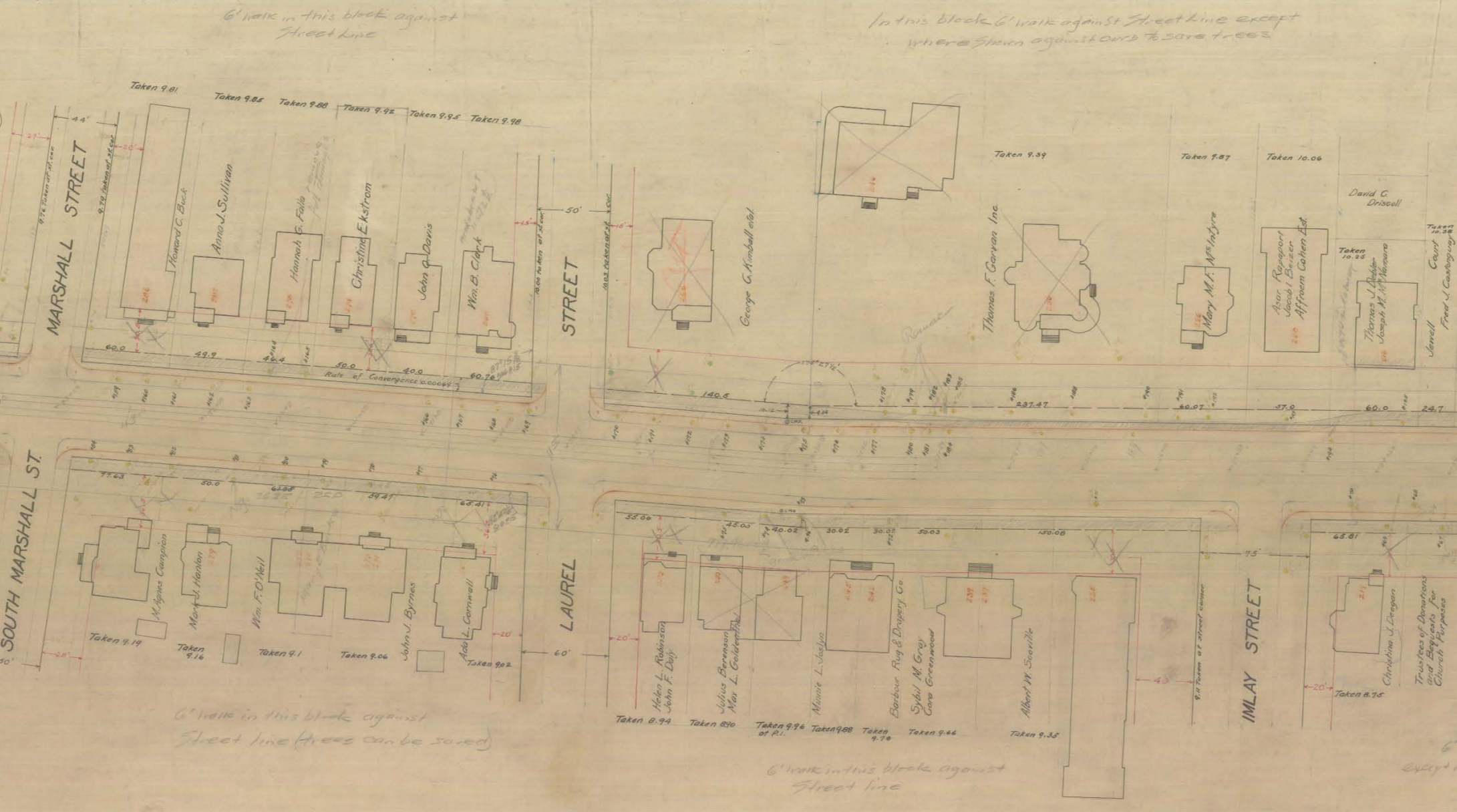
6' walk in this block against Street Line
In this block 6' walk against Street Line except where shown against curb to save trees
Taken 9.81
Taken 9.85
Taken 9.88
Taken 9.92
Taken 9.95
Taken 9.98
44'
21'
20'
9.76 Taken at st. cor.
9.79 taken at st. cor.
MARSHALL STREET
Howard C. Buck
Anna J. Sullivan
Hannah G. Fallo
Christina Ekstrom
John G. Davis
Wm. B. Clark
15'
50'
10.00 taken at st. cor.
10.03 taken at st. cor.
16'
STREET
60.0
49.9
46.4
50.0
40.0
60.76
Rate of Convergence 0.00044
George G. Kimball et al.
Taken 9.39
Thomas F. Garvan Inc.
Taken 9.87
Mary M.F. McIntyre
Taken 10.06
Asor Rapaport
Jacob I. Beizer
Affroem Cohen Est.
David C. Driscoll
Taken 10.25
Thomas J. Dexter
Joseph M. McNamara
Taken 10.38
Court
Fred J. Castonguay
Jewell
140.6
237.47
60.07
57.0
60.0
24.7
SOUTH MARSHALL ST.
77.63
50.0
61.88
39.41
65.41
M. Agnes Campion
Mark J. Hanlon
Wm. F. O'Neil
John J. Byrnes
Ada L. Cornwall
Taken 9.19
Taken 9.16
Taken 9.1
Taken 9.06
Taken 9.02
28'
20'
60'
LAUREL
6' walk in this block against Street line (trees can be saved)
55.06
45.05
40.02
30.02
30.02
50.03
150.08
Helen L. Robinson
John F. Daly
Julius Berenson
Max L. Goldenthal
Minnie L. Joslyn
Barbour Rug & Drapery Co.
Sybil M. Gray
Cora Greenwood
Albert W. Scoville
Taken 8.94
Taken 8.90
Taken 9.96 at P.I.
Taken 9.88
Taken 9.78
Taken 9.66
Taken 9.35
40
9.11 Taken at street corner
75'
IMLAY STREET
65.81
Christina J. Dragan
Trustees of Donations and Bequests for Church Purposes
Taken 8.75
6' walk in this block against Street line

FARMINGTON AVENUE
ASYLUM ST. TO WOODLAND ST.
SCALE–1" – 40'

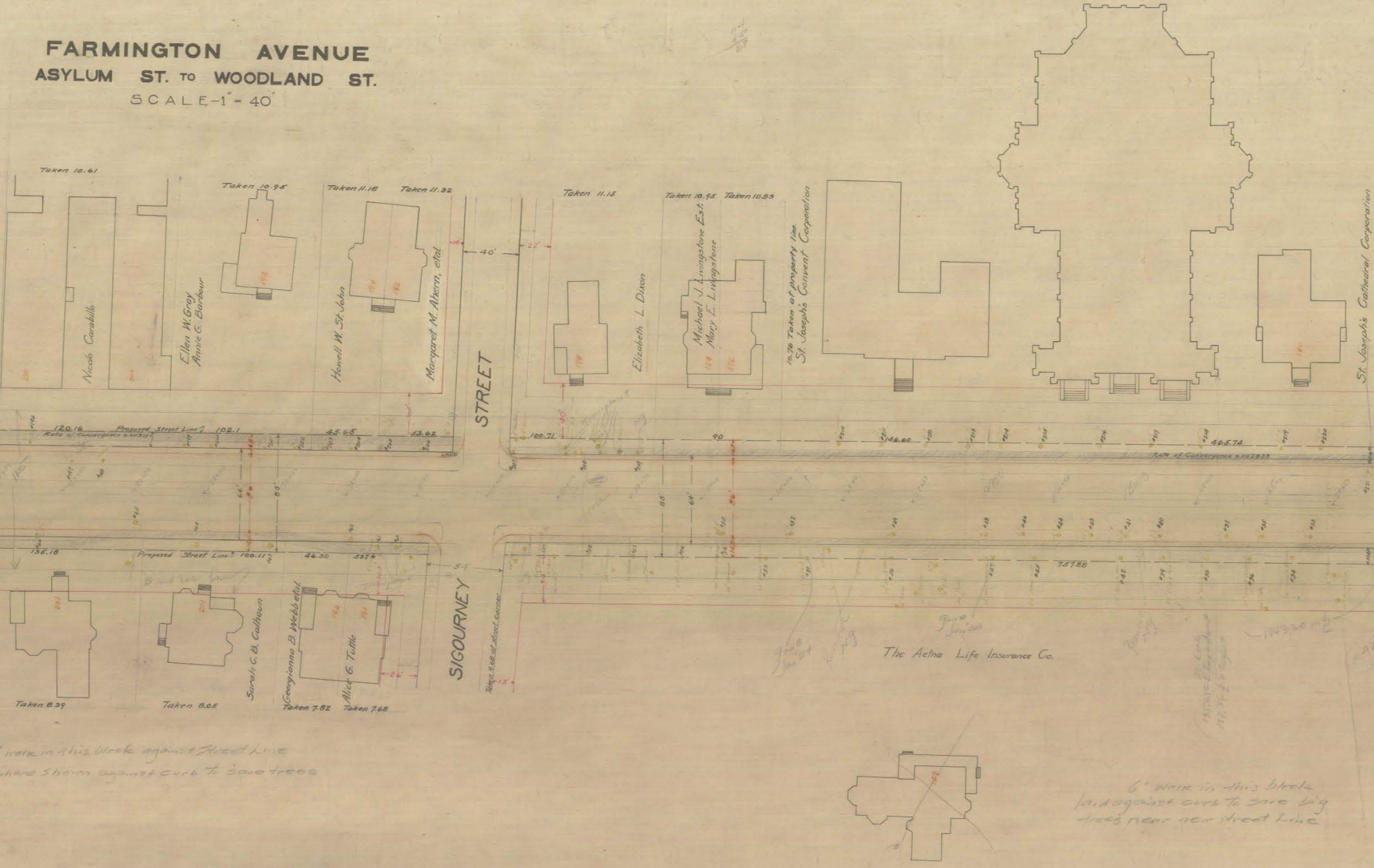
Taken 10.61
Nicola Carabillo
Ellen W. Gray
Annie G. Barbour
Taken 10.95
Howell W. St. John
Taken 11.18
Margaret M. Ahern, etal.
Taken 11.32
10'
40'
22'
Taken 11.15
Elizabeth L. Dixon
Michael J. Livingstone Est.
Mary E. Livingstone
Taken 10.95
Taken 10.83
10.76 Taken at property line.
St. Joseph's Convent Corporation
St. Joseph's Cathedral Corporation
120.16
Proposed Street Line
102.1
Rate of Convergence 0.00311
45.65
53.62
STREET
100.71
90
146.60
465.74
Rate of Convergence 0.002833
66'
64'
56'
135.18
100.11
46.30
53.76
54
SIGOURNEY
757.88
Sarah C. B. Calhoun
Georgianna B. Webb etal.
Alice G. Tuttle
26'
Taken 9.68 at street corner
15'
Taken 8.39
Taken 8.05
Taken 7.82
Taken 7.68
The Aetna Life Insurance Co.

' walk in this block against Street Line
where shown against curb to save trees

6' walk in this block
laid against curb to save big
trees near new street line

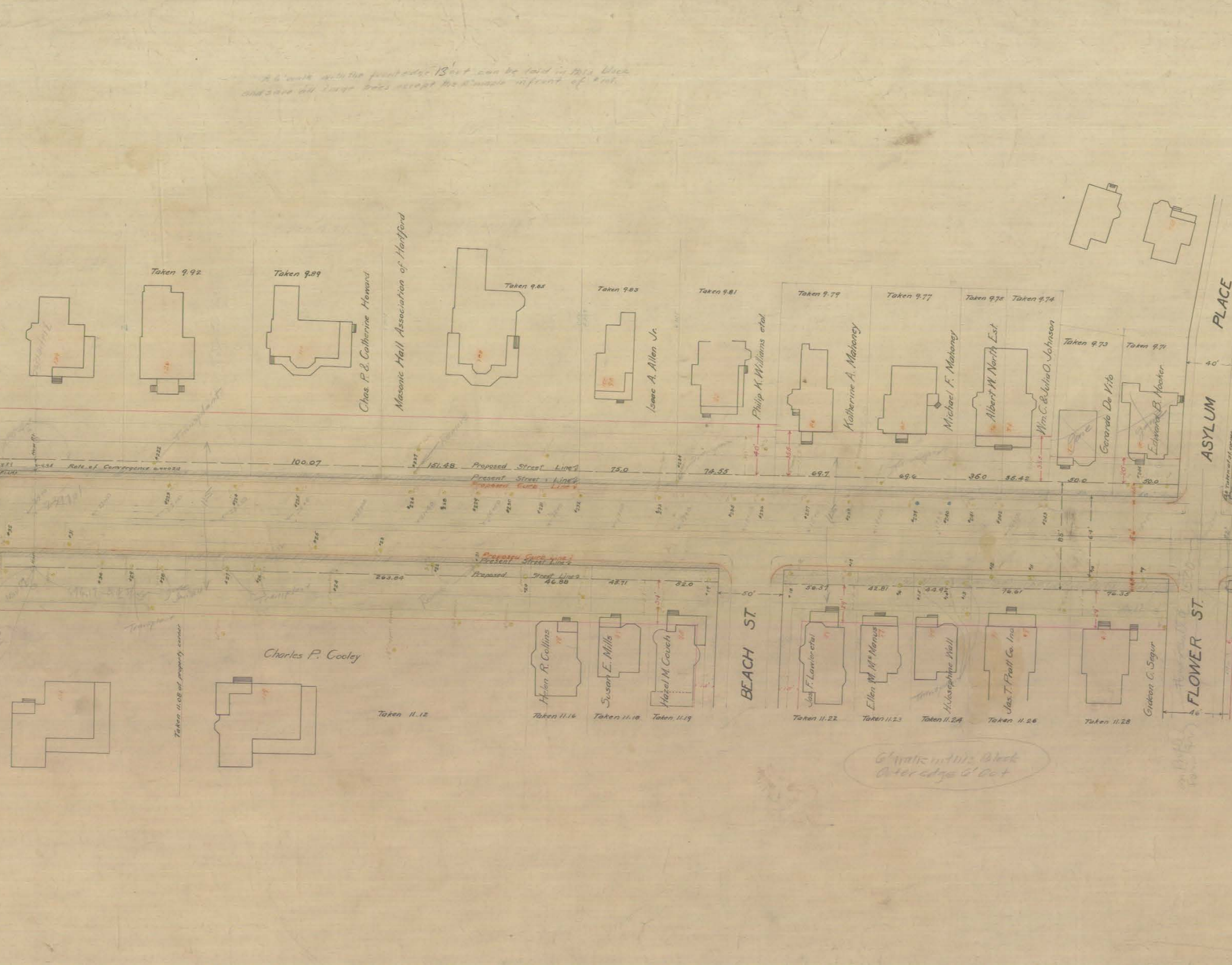
A 6' walk with the front edge 13' out can be laid in this block and save all large trees except the 8" maple in front of #101
Taken 9.92
Taken 9.89
Chas. P. & Catherine Howard
Masonic Hall Association of Hartford
Taken 9.85
Taken 9.83
Isaac A. Allen Jr.
Taken 9.81
Philip K. Williams et al
Taken 9.79
Katherine A. Mahoney
Taken 9.77
Michael F. Mahoney
Taken 9.75
Taken 9.74
Albert W. North Est.
Wm. C. & Julia O. Johnson
Taken 9.73
Gerardo De Vito
Taken 9.71
Edward B. Hooker
PLACE
ASYLUM
40'
Rate of Convergence
100.07
151.48
Proposed Street Line
Present Street Line
Proposed Curb Line
75.0
74.55
69.7
69.6
36.0
36.42
50.0
50.0
Proposed Curb Line
Present Street Line
Proposed Street Line
263.64
46.88
48.71
52.0
50'
56.37
42.81
44.92
76.61
76.35
Charles P. Cooley
Taken 11.08 at property corner
Taken 11.12
Helen R. Collins
Susan E. Mills
Hazel M. Couch
BEACH ST.
Jas. F. Lawler et al
Ellen M. McManus
H. Josephine Wall
Jas. T. Pratt Co. Inc.
Gideon C. Segur
FLOWER ST.
46'
Taken 11.16
Taken 11.18
Taken 11.19
Taken 11.22
Taken 11.23
Taken 11.24
Taken 11.26
Taken 11.28
Transplant
6' walk in this block
Outer edge 6' out

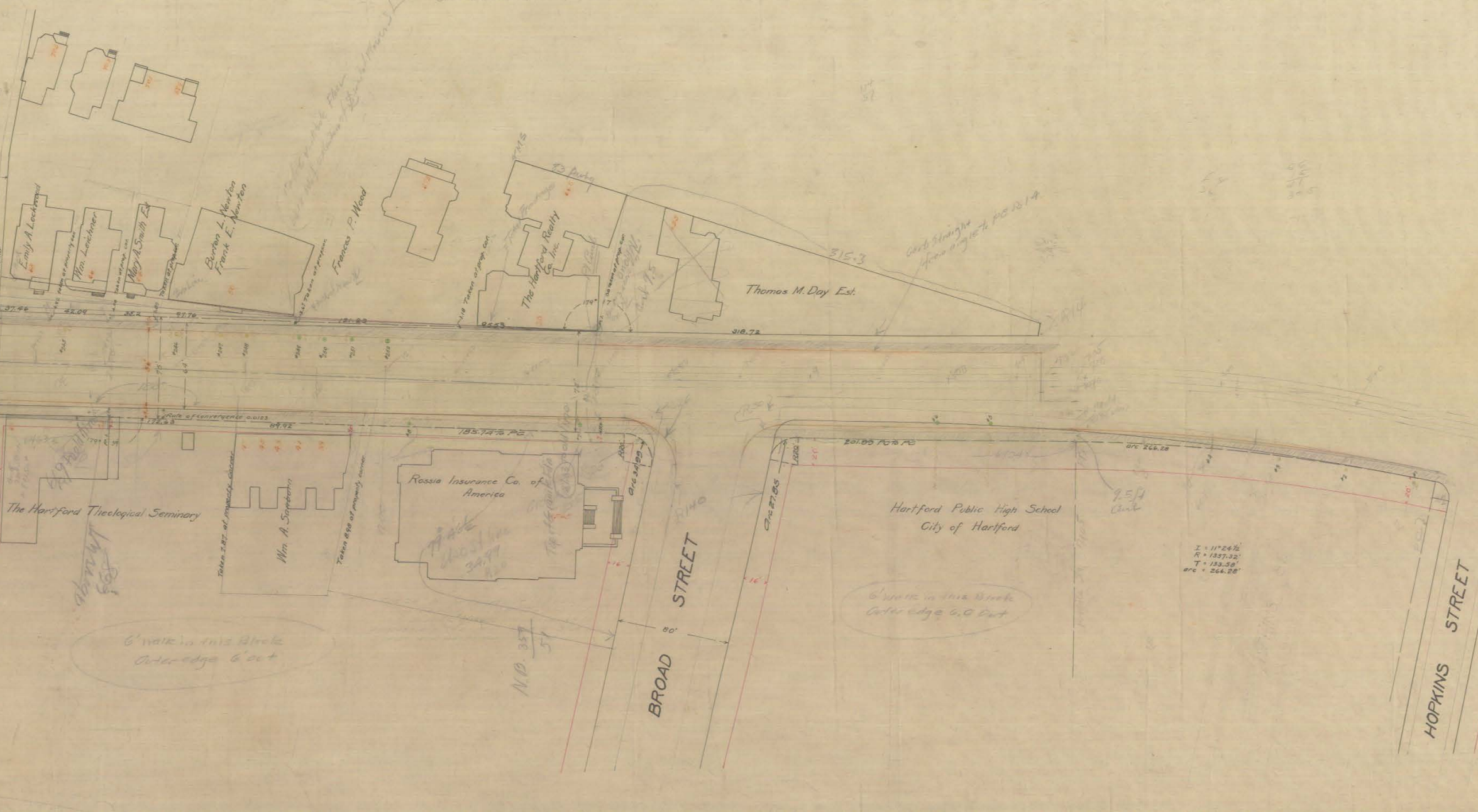
Emily A. Lockwood
Wm. Leichner
Mary A. Smith Est.
Burton L. Newton
Frank E. Newton
Frances P. Wood
The Hartford Realty Co. Inc.
Thomas M. Day Est.
83 Party
315.3
318.72
37.46
42.09
35.2
97.76
121.23
95.53
1.18 Taken at prop. cor.
Taken at prop. cor.
179°
Rate of convergence 0.0123
172.63
89.92
185.74 to PC
The Hartford Theological Seminary
Wm. A. Sanborn
Taken 7.87 at property corner
Taken 8.98 at property corner
Rossia Insurance Co. of America
Arc 34.99
80'
BROAD STREET
R140
Arc 27.85
201.85 PC to PC
arc 266.28
Hartford Public High School
City of Hartford
I = 11°24½'
R = 1337.32'
T = 133.58'
arc = 266.28'
HOPKINS STREET
16'
20'

6' walk in this block
laid against Curb to save
cutting into bank (on which there are trees)
at the Day Property.

Curb straight from angle to PC 18.14

6' walk in this Block
Outer edge 6' out

6' walk in this Block
Outer edge 6.0 Out

9.5 ft
Out

N.B. 357/51

40)1337.3
33.5

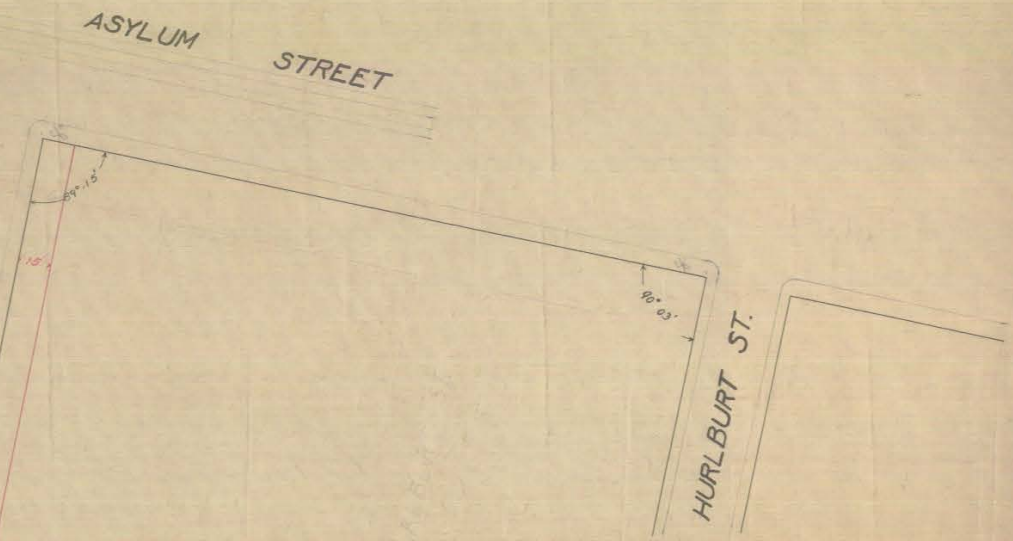
ASYLUM STREET
89°15'
15'
90°03'
HURLBURT ST.