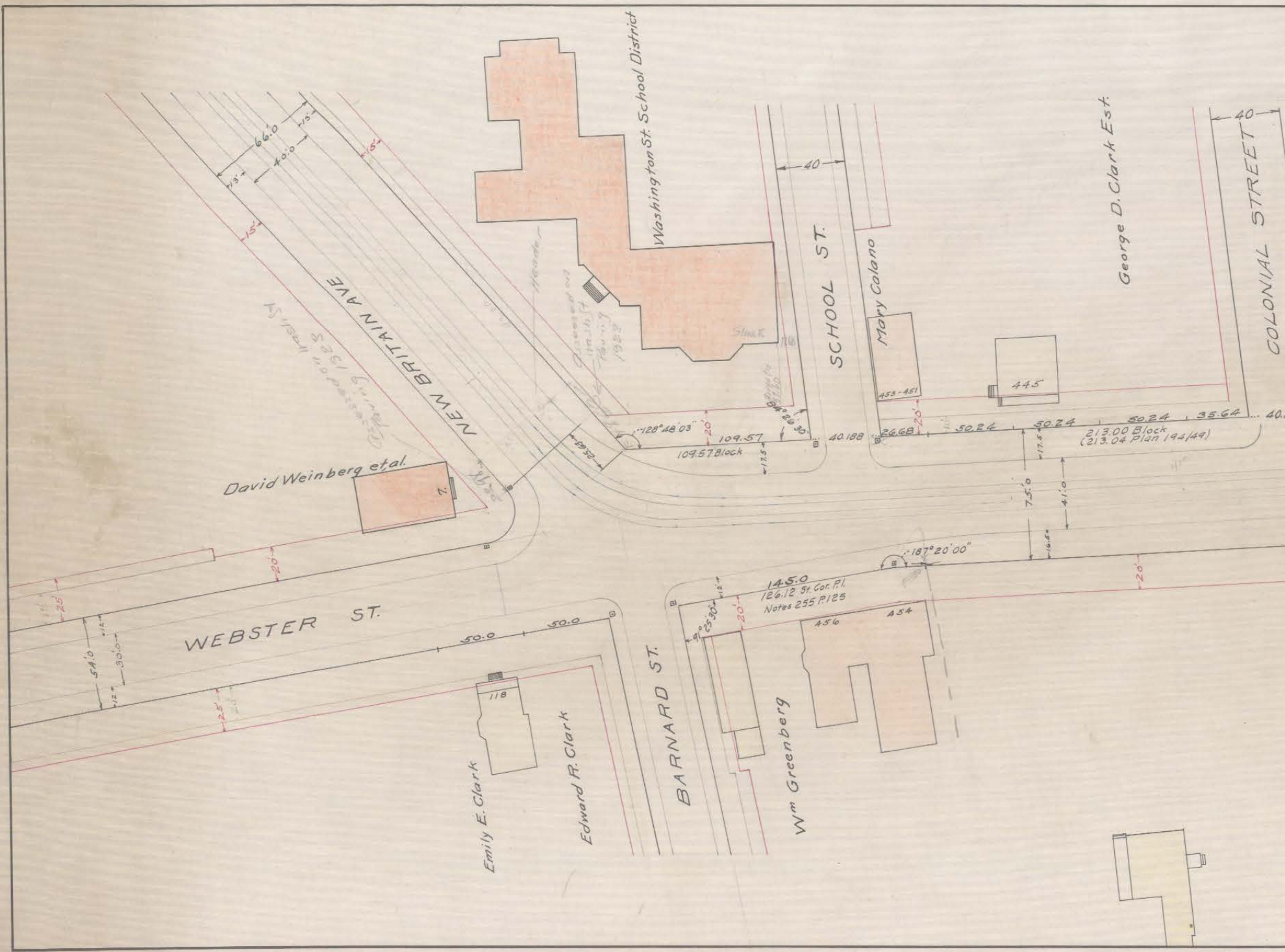
Washington St. School District
George D. Clark Est.
SCHOOL ST.
COLONIAL STREET
NEW BRITAIN AVE
Mary Colano
453-451
445
David Weinberg et al.
7.
WEBSTER ST.
BARNARD ST.
Emily E. Clark
Edward R. Clark
Wm Greenberg
118
456
454
66.0
40.0
15'
40
128°48'03"
94°26'30"
109.57
109.57 Block
40.188
26.68
50.24
50.24
50.24
35.64
213.00 Block
(213.04 Plan 194/49)
25.63
17.5
75.0
41.0
16.5
20'
187°20'00"
145.0
126.12 St. Cor. P.I.
Notes 255 P.125
91°25'30"
50.0
50.0
54.0
30.0
12'
25'
Stock

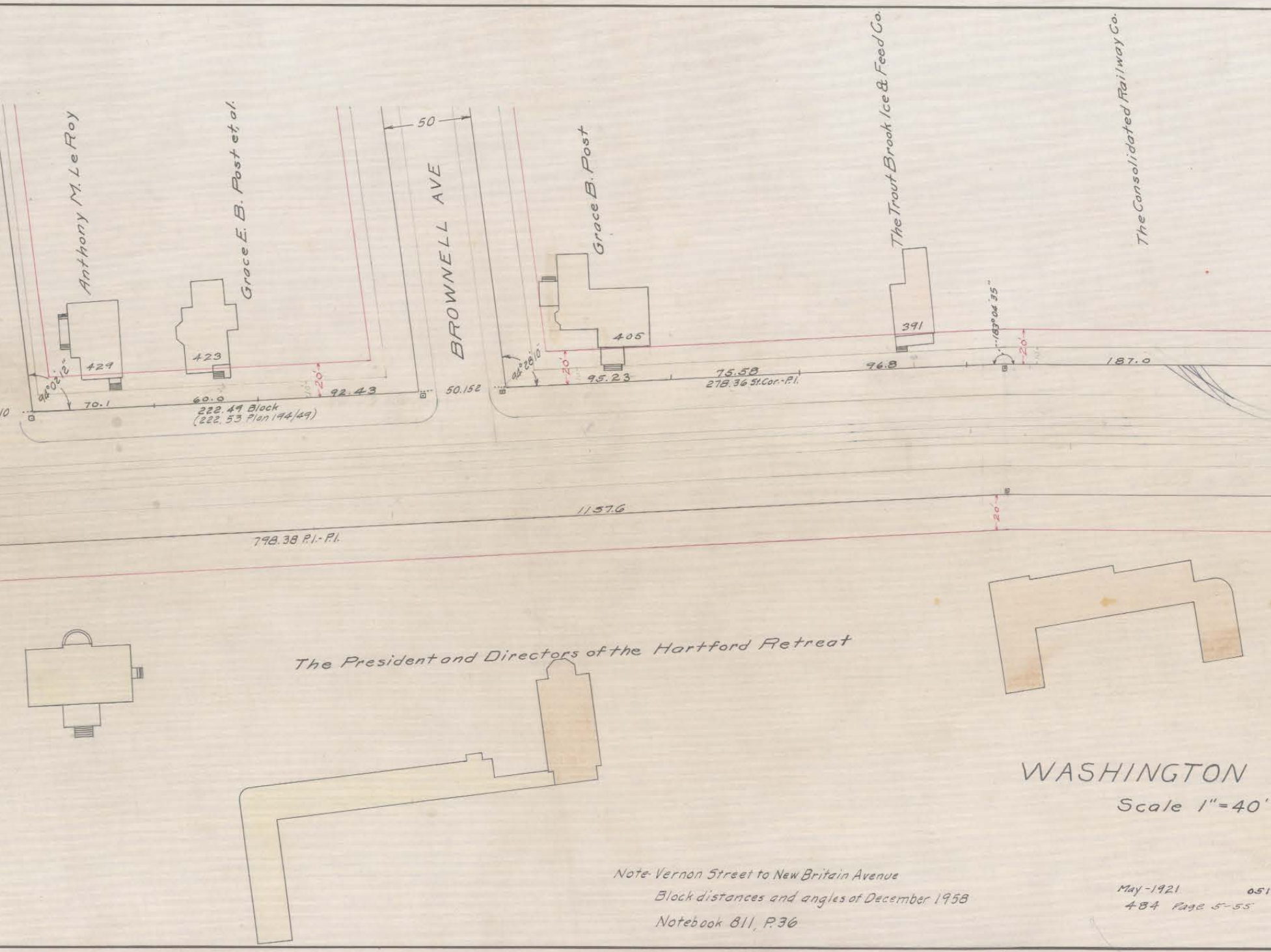
Anthony M. Le Roy
Grace E. B. Post et al.
BROWNELL AVE
50
Grace B. Post
The Trout Brook Ice & Feed Co.
The Consolidated Railway Co.
429
423
405
391
94°02'12"
94°28'10"
183°04'35"
20'
20'
20'
20'
70.1
60.0
92.43
222.49 Block
(222.53 Plan 194/49)
50.152
95.23
75.58
278.36 St.Cor.-P.I.
96.8
187.0
1157.6
798.38 P.I.-P.I.
The President and Directors of the Hartford Retreat

WASHINGTON

Scale 1"=40'

Note- Vernon Street to New Britain Avenue
Block distances and angles of December 1958
Notebook 811, P.36

May-1921
484 Page 5-55

051

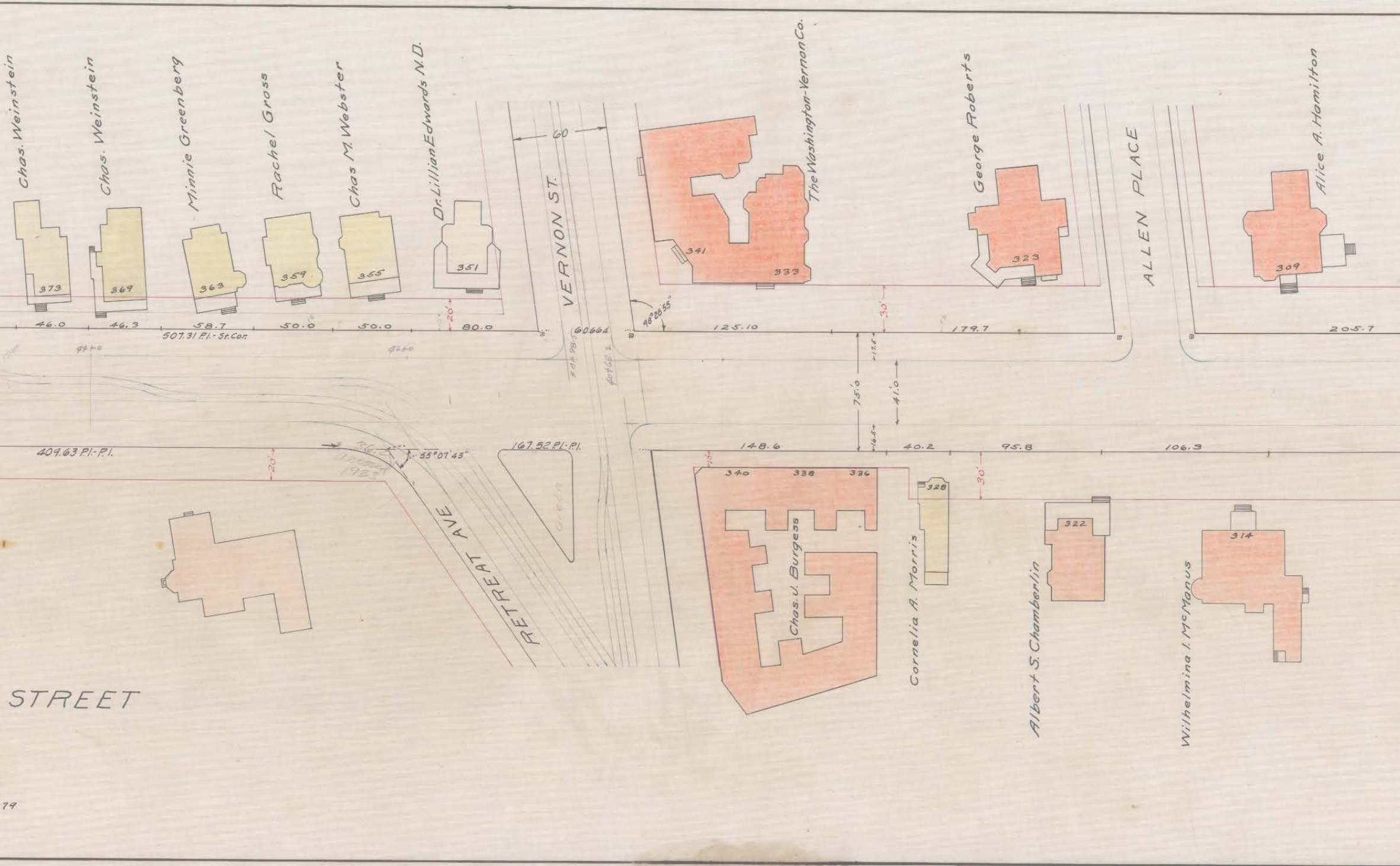
Chas. Weinstein
Chas. Weinstein
Minnie Greenberg
Rachel Gross
Chas M. Webster
Dr. Lillian Edwards N.D.
373
369
363
359
355
351
20'
46.0
46.3
58.7
50.0
50.0
80.0
507.31 P.I. - St. Cor.
60
VERNON ST.
60664
98°26'55"
The Washington-Vernon Co.
341
333
George Roberts
323
30'
125.10
179.7
ALLEN PLACE
Alice A. Hamilton
309
205.7
17.5
75.0
41.0
16.5
409.63 P.I.-P.I.
20'
55°07'45"
167.52 P.I.-P.I.
Green
RETREAT AVE
148.6
40.2
95.8
106.3
340
338
336
328
30'
Chas. J. Burgess
Cornelia A. Morris
322
Albert S. Chamberlin
314
Wilhelmina I. McManus
STREET
79

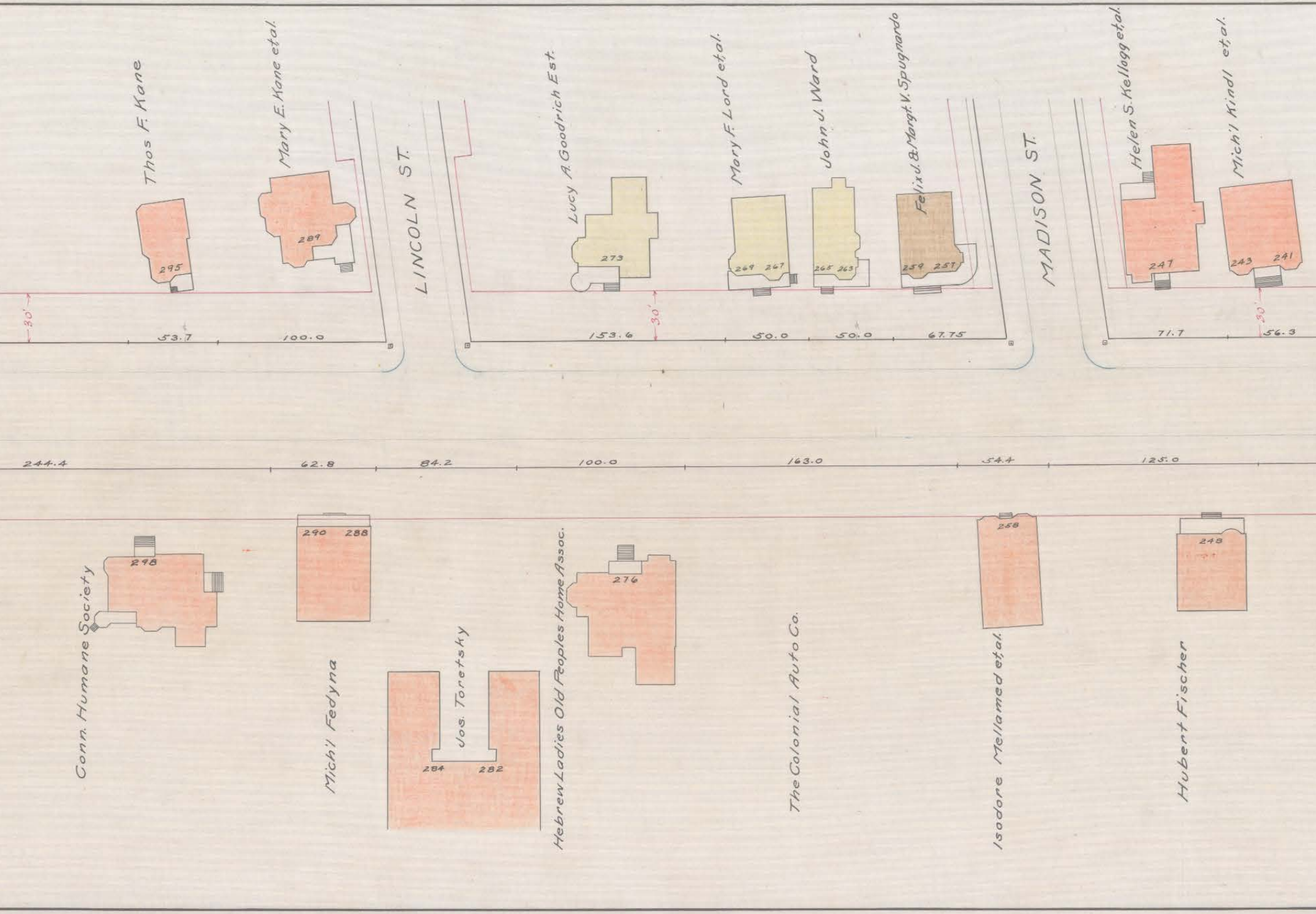
Thos F. Kane
295
53.7
Mary E. Kane et al.
289
100.0
30'
LINCOLN ST.
Lucy A. Goodrich Est.
273
153.6
30'
Mary F. Lord et al.
269 267
50.0
John J. Ward
265 263
50.0
Felix J. & Margt. V. Spugnardo
259 257
67.75
MADISON ST.
Helen S. Kellogg et al.
247
71.7
30'
Mich'l Kindl et al.
243 241
56.3
244.4
62.8
84.2
100.0
163.0
54.4
125.0
Conn. Humane Society
298
Mich'l Fedyna
290 288
Jos. Toretsky
284 282
Hebrew Ladies Old Peoples Home Assoc.
276
The Colonial Auto Co.
Isodore Mellamed et al.
258
Hubert Fischer
248

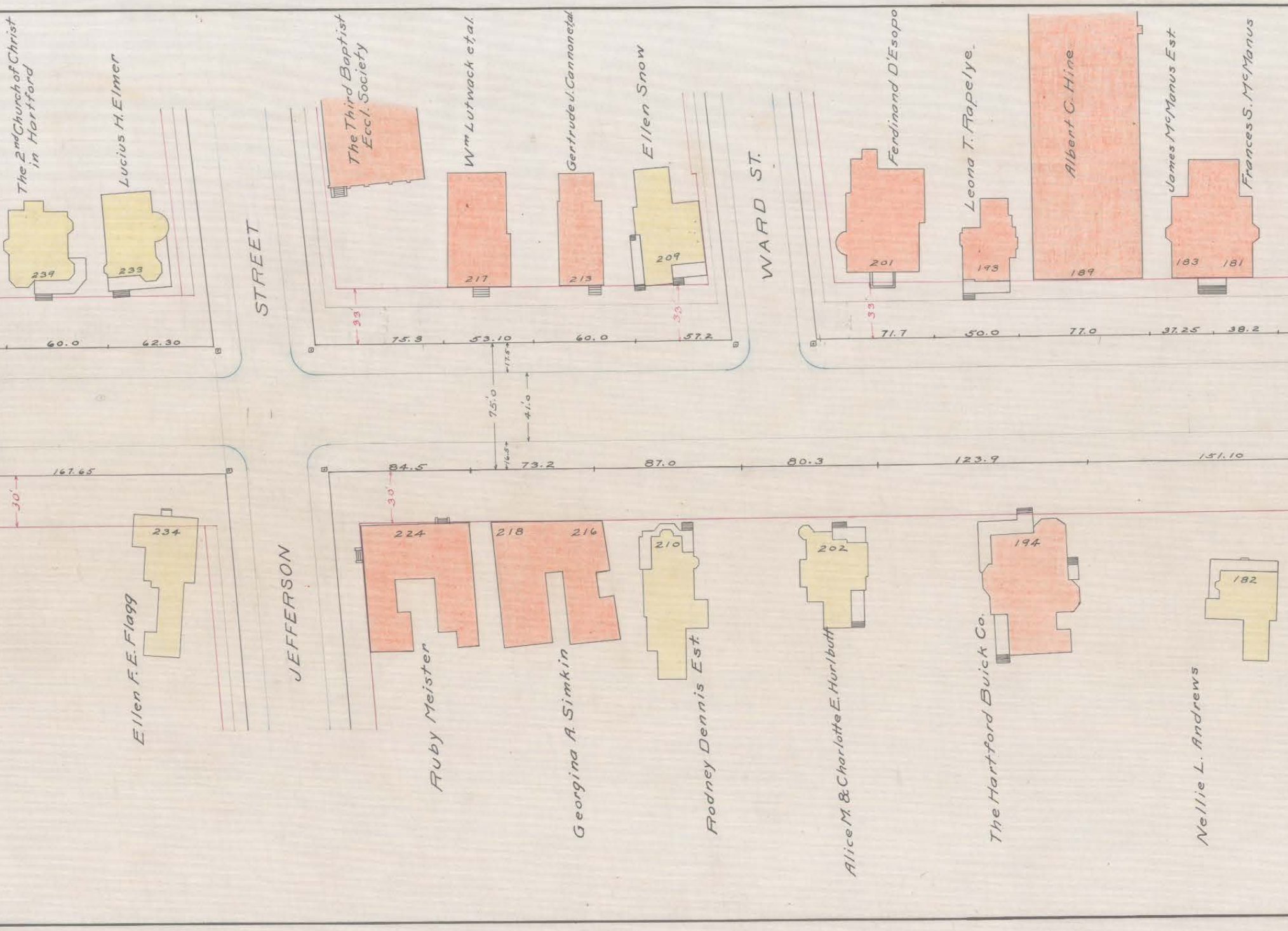
The 2nd Church of Christ in Hartford
Lucius H. Elmer
The Third Baptist Eccl. Society
Wm Lutwack et al.
Gertrude J. Cannon et al.
Ellen Snow
Ferdinand D'Esopo
Leona T. Rapelye.
Albert C. Hine
James McManus Est.
Frances S. McManus
239
233
217
213
209
201
193
189
183
181
STREET
WARD ST.
JEFFERSON
33'
60.0
62.30
75.3
53.10
60.0
57.2
71.7
50.0
77.0
37.25
38.2
17.5
75.0
41.0
16.5
167.65
84.5
73.2
87.0
80.3
123.9
151.10
30'
234
224
218
216
210
202
194
182
Ellen F. E. Flagg
Ruby Meister
Georgina A. Simkin
Rodney Dennis Est
Alice M. & Charlotte E. Hurlbutt
The Hartford Buick Co.
Nellie L. Andrews

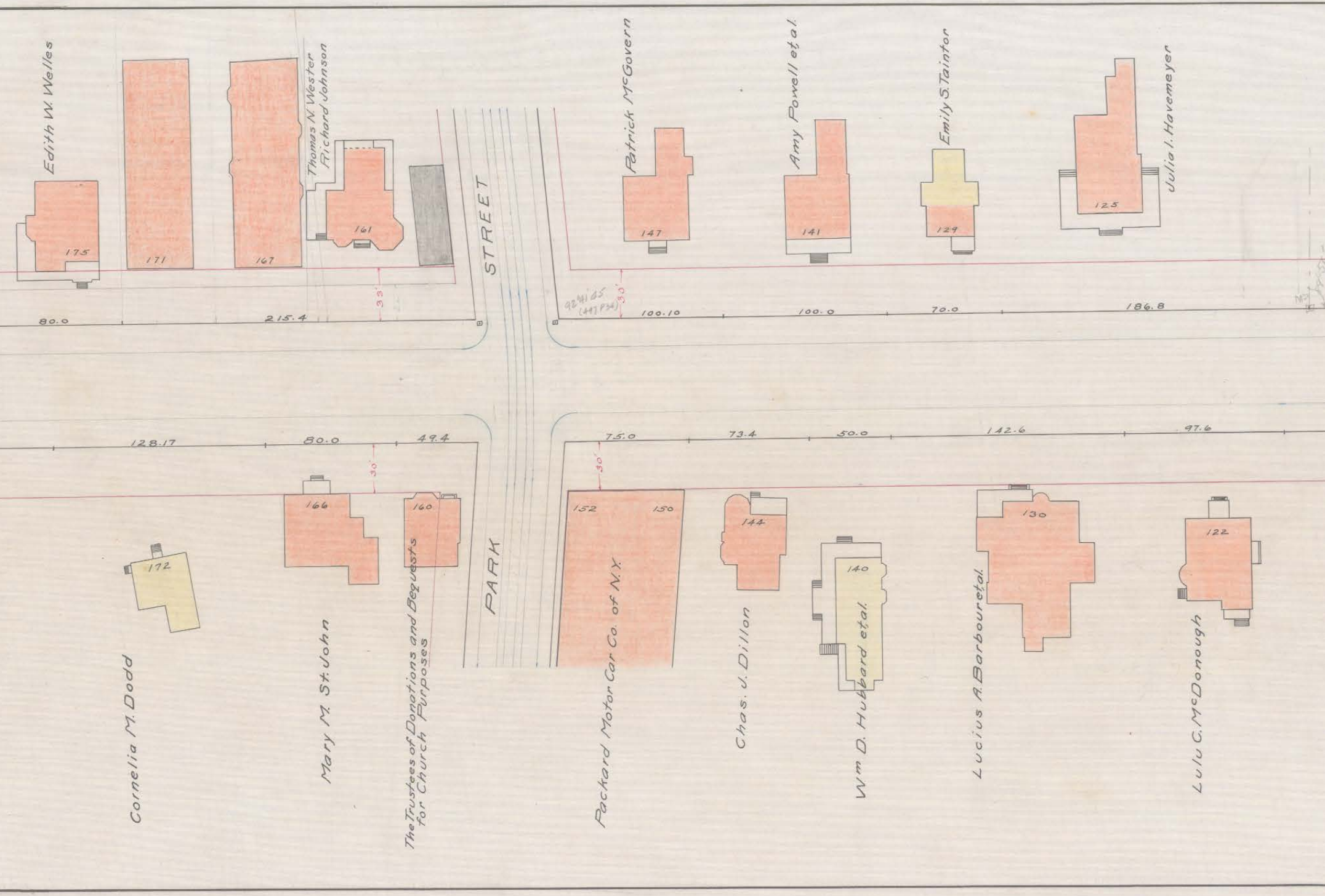
Edith W. Welles
175
171
167
Thomas N. Wester
Richard Johnson
161
33'
80.0
215.4
STREET
PARK
92°41'05
(447 P34)
30'
Patrick McGovern
147
100.10
Amy Powell et al.
141
100.0
Emily S. Taintor
129
70.0
Julia I. Havemeyer
125
186.8
128.17
80.0
49.4
30'
Cornelia M. Dodd
172
Mary M. St. John
166
The Trustees of Donations and Bequests for Church Purposes
160
75.0
30'
Packard Motor Car Co. of N.Y.
152
150
73.4
Chas. J. Dillon
144
50.0
Wm D. Hubbard et al.
140
142.6
Lucius A. Barbour et al.
130
97.6
Lulu C. McDonough
122

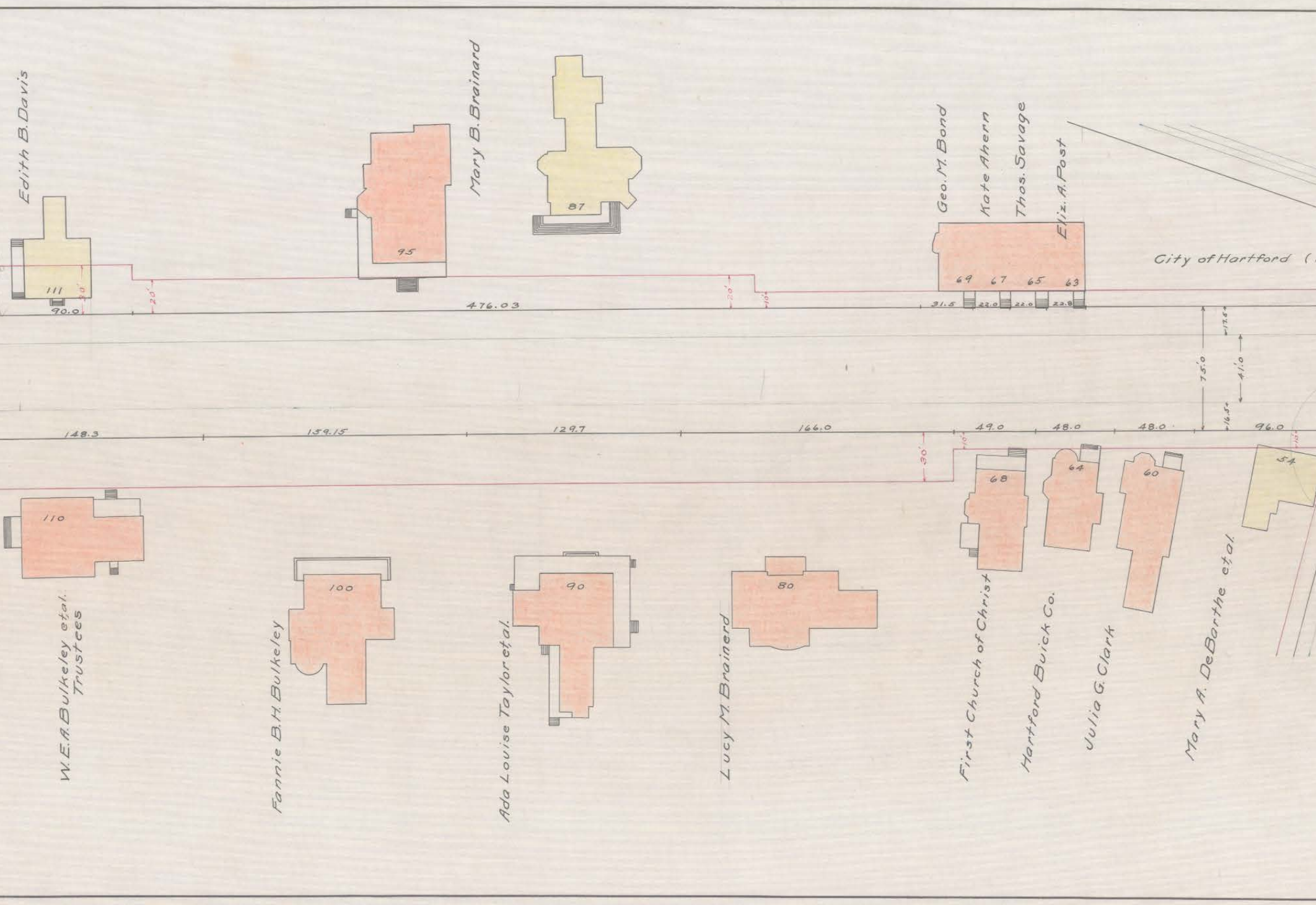
Edith B. Davis
111
20'
90.0
Mary B. Brainard
95
87
20'
476.03
20'
10'
Geo. M. Bond
Kate Ahern
Thos. Savage
Eliz. A. Post
69
67
65
63
31.5
22.0
22.0
22.8
City of Hartford (
75.0
17.5
41.0
16.5
148.3
159.15
129.7
166.0
30'
10'
49.0
48.0
48.0
96.0
110
100
90
80
68
64
60
54
W. E. A. Bulkeley et al. Trustees
Fannie B. H. Bulkeley
Ada Louise Taylor et al.
Lucy M. Brainerd
First Church of Christ
Hartford Buick Co.
Julia G. Clark
Mary A. DeBarthe et al.

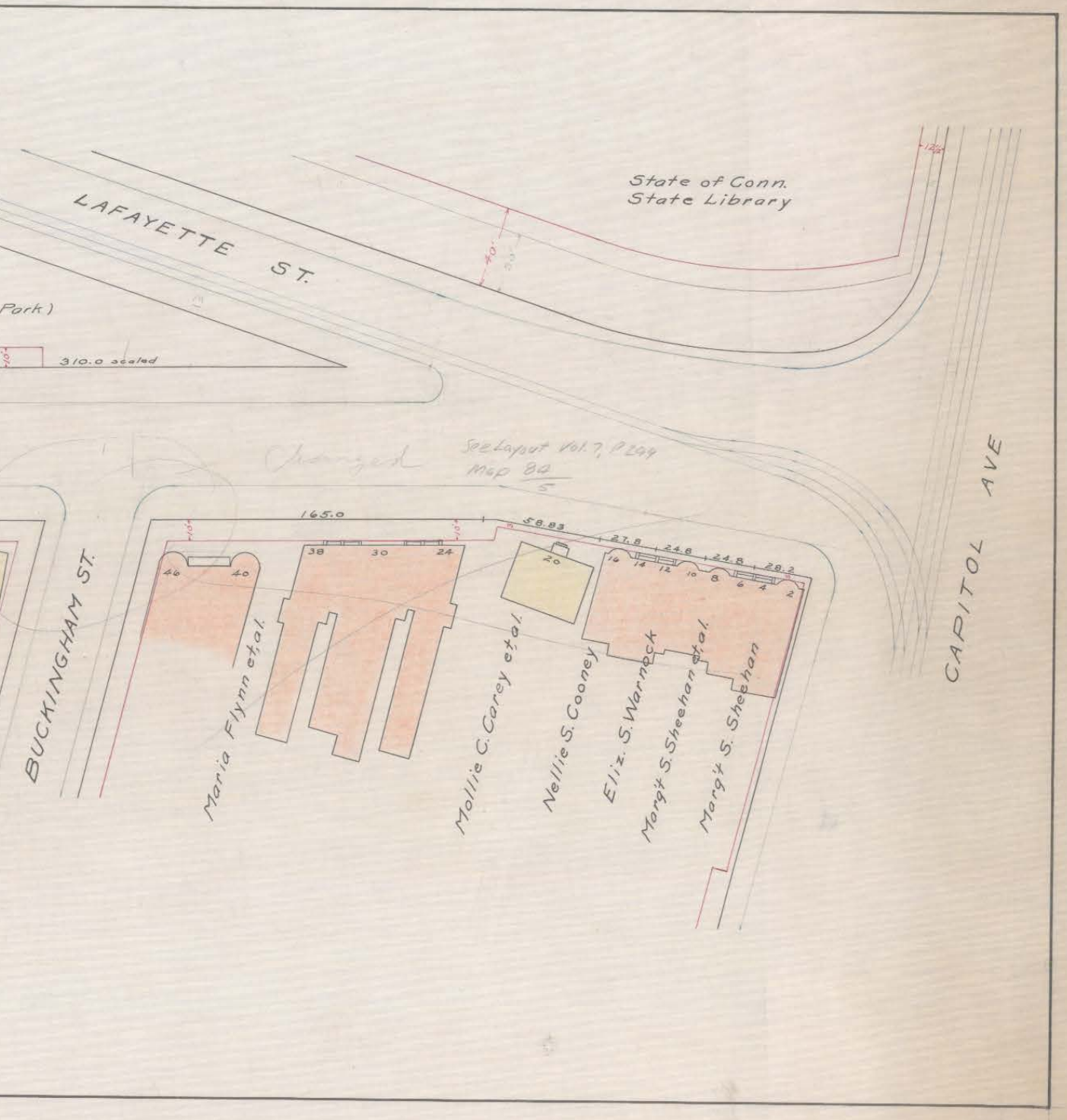
LAFAYETTE ST.
State of Conn.
State Library
40'
30'
12½'
Park)
10'
310.0 scaled
Changed
See Layout Vol. 7, P. 299
Map 84/5
165.0
58.83
27.8
24.8
24.8
28.2
46
40
38
30
24
20
16
14
12
10
8
6
4
2
10'
10'
BUCKINGHAM ST.
CAPITOL AVE
Maria Flynn et al.
Mollie C. Carey et al.
Nellie S. Cooney
Eliz. S. Warnock
Marg't S. Sheehan et al.
Marg't S. Sheehan