MAIN STREET
TRACK PROFILE
PEARL ST. TO PLEASANT ST.

Stations Measured on Center Line of Tracks.
Hor. Scale 1"=20'
Ver. Scale 1"=2'
Day Book No. 04961

Department of Engineering
Hartford, Conn.
June, 1920.

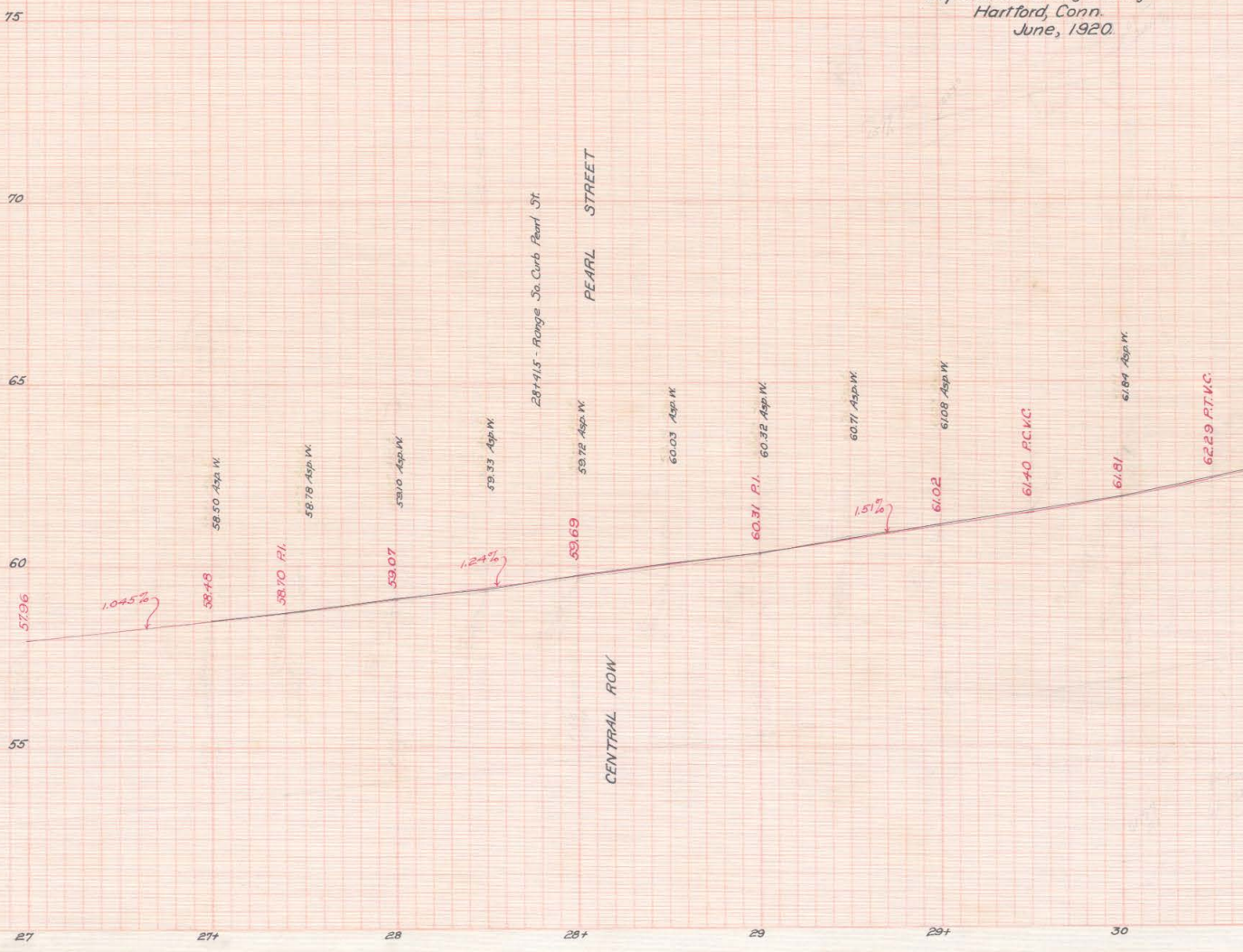

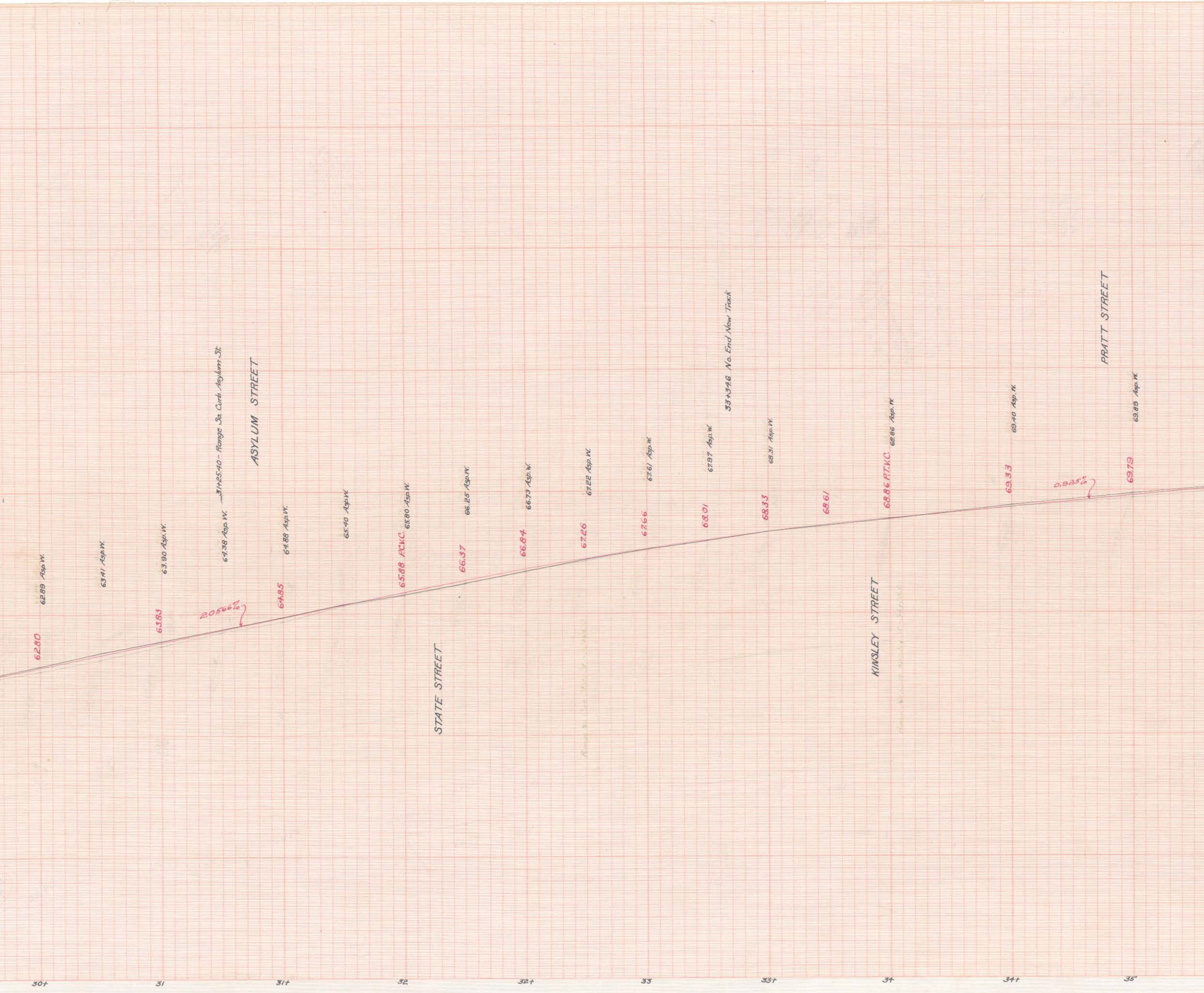

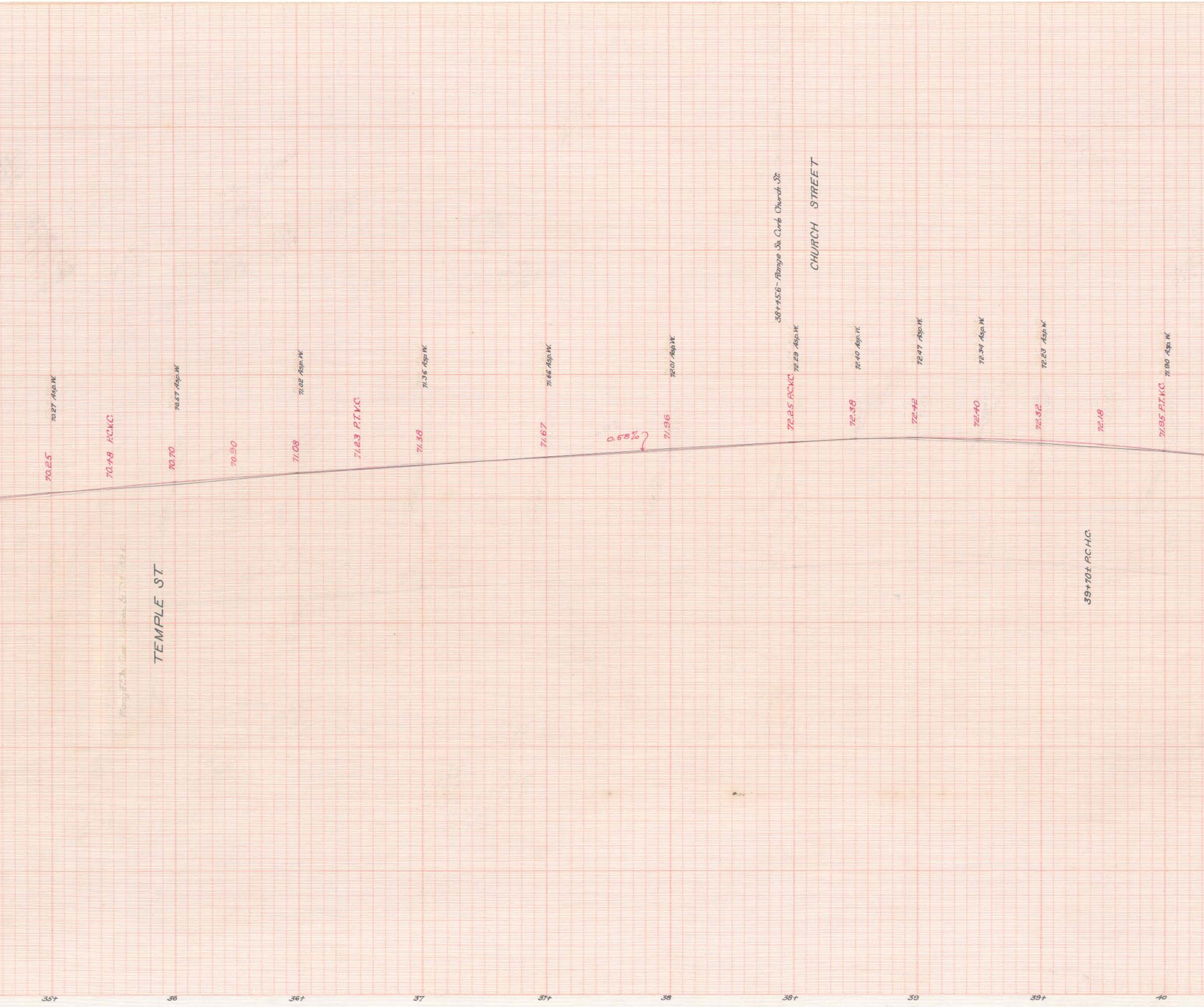
70.27 Asp.W.
70.25
70.48 P.C.V.C.
70.57 Asp.W.
70.70
70.90
71.02 Asp.W.
71.08
71.23 P.T.V.C.
71.36 Asp.W.
71.38
71.66 Asp.W.
71.67
0.58%
72.01 Asp.W.
71.96
38+45.6~Range So. Curb Church St.
CHURCH STREET
72.29 Asp.W.
72.25 P.C.V.C.
72.40 Asp.W.
72.38
72.47 Asp.W.
72.42
72.34 Asp.W.
72.40
72.23 Asp.W.
72.32
72.18
71.90 Asp.W.
71.95 P.T.V.C.
TEMPLE ST.
39+70± P.C.H.C.
35+
36
36+
37
37+
38
38+
39
39+
40

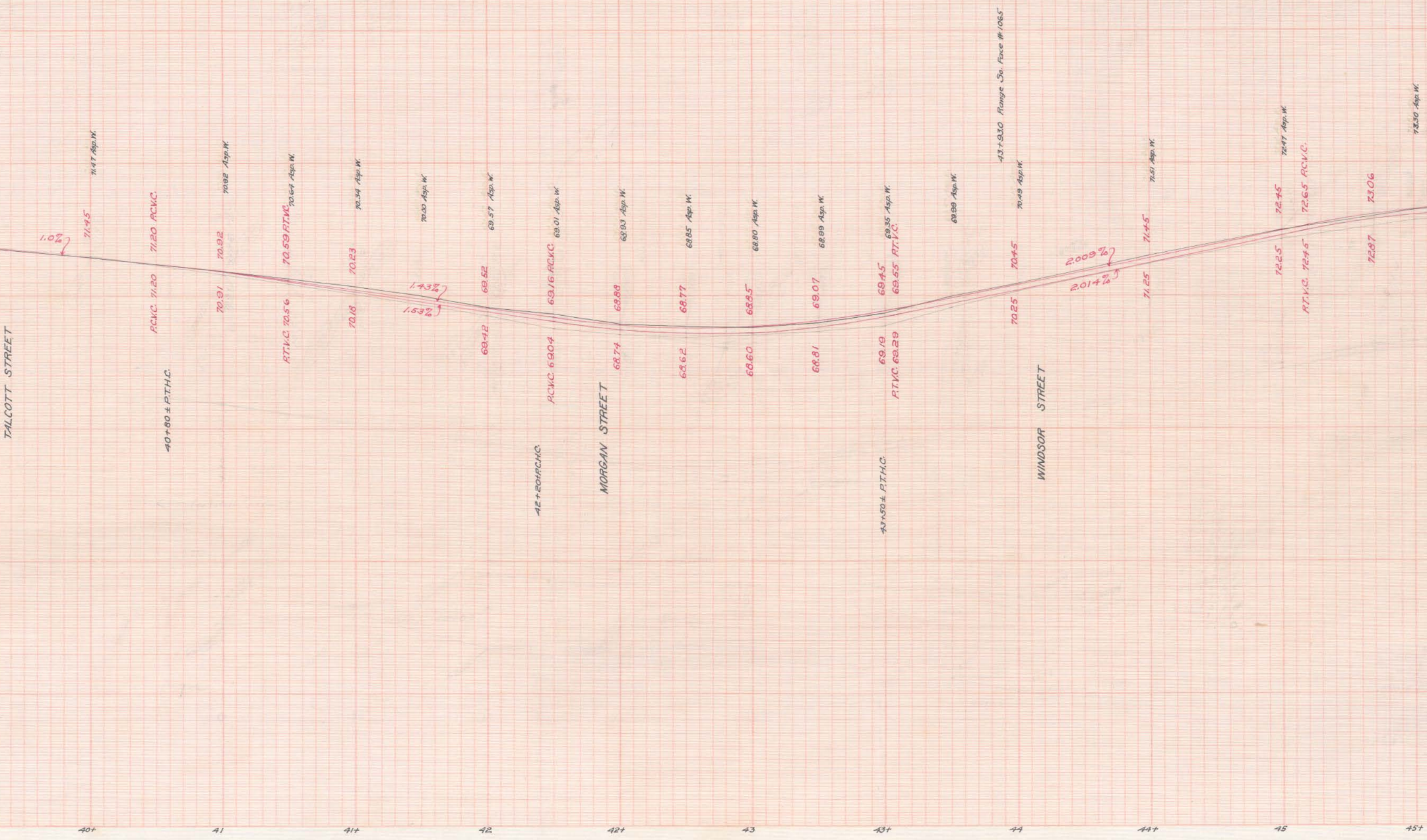
TALCOTT STREET
1.0%
71.45
71.47 Asp.W.
71.20 P.C.V.C.
P.C.V.C. 71.20
40+80 ± P.T.H.C.
70.92
70.92 Asp.W.
70.91
70.59 P.T.V.C.
70.64 Asp.W.
P.T.V.C 70.56
70.23
70.34 Asp.W.
70.18
70.00 Asp.W.
1.43%
1.53%
69.52
69.57 Asp.W.
69.42
69.16 P.C.V.C.
69.01 Asp.W.
P.C.V.C. 69.04
42+20±P.C.H.C.
MORGAN STREET
68.88
68.93 Asp.W.
68.74
68.77
68.85 Asp.W.
68.62
68.85
68.80 Asp.W.
68.60
69.07
68.89 Asp.W.
68.81
69.45
69.55 P.T.V.C.
69.35 Asp.W.
69.19
P.T.V.C. 69.29
43+50 ± P.T.H.C.
69.89 Asp.W.
43+93.0 Range So. Face #1065
70.45
70.49 Asp.W.
70.25
WINDSOR STREET
2.009%
2.014%
71.45
71.51 Asp.W.
71.25
72.45
72.47 Asp.W.
72.25
72.65 P.C.V.C.
P.T.V.C. 72.45
73.06
72.87
73.30 Asp.W.
40+
41
41+
42
42+
43
43+
44
44+
45
45+

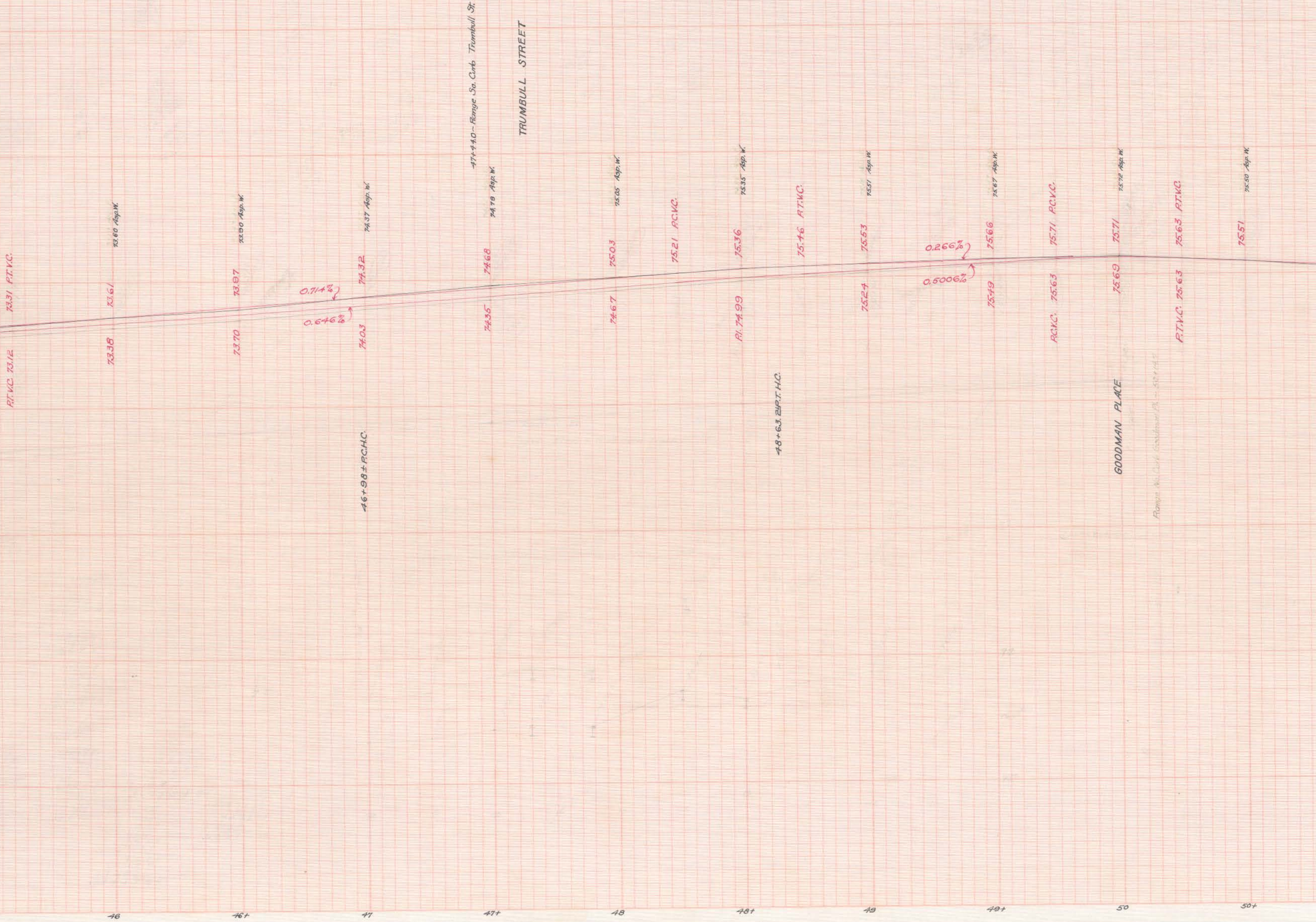

P.T.V.C 73.12
73.31 P.T.V.C.
73.38
73.61
73.60 Asp.W.
73.70
73.97
73.90 Asp.W.
0.714%
0.646%
74.03
74.32
74.37 Asp.W.
46+98± P.C.H.C.
47+44.0 ~ Range So. Curb Trumbull St.
74.35
74.68
74.79 Asp.W.
TRUMBULL STREET
74.67
75.03
75.05 Asp.W.
75.21 P.C.V.C.
P.I. 74.99
75.36
75.35 Asp.W.
48+63.2± P.T. H.C.
75.46 P.T.V.C.
75.24
75.53
75.51 Asp.W.
0.266%
0.5006%
75.49
75.66
75.67 Asp.W.
P.C.V.C. 75.63
75.71 P.C.V.C.
GOODMAN PLACE
75.69
75.71
75.72 Asp.W.
Range No. Curb Goodman Pl. ~ 50+14±
P.T.V.C. 75.63
75.63 P.T.V.C.
75.51
75.50 Asp.W.
46
46+
47
47+
48
48+
49
49+
50
50+

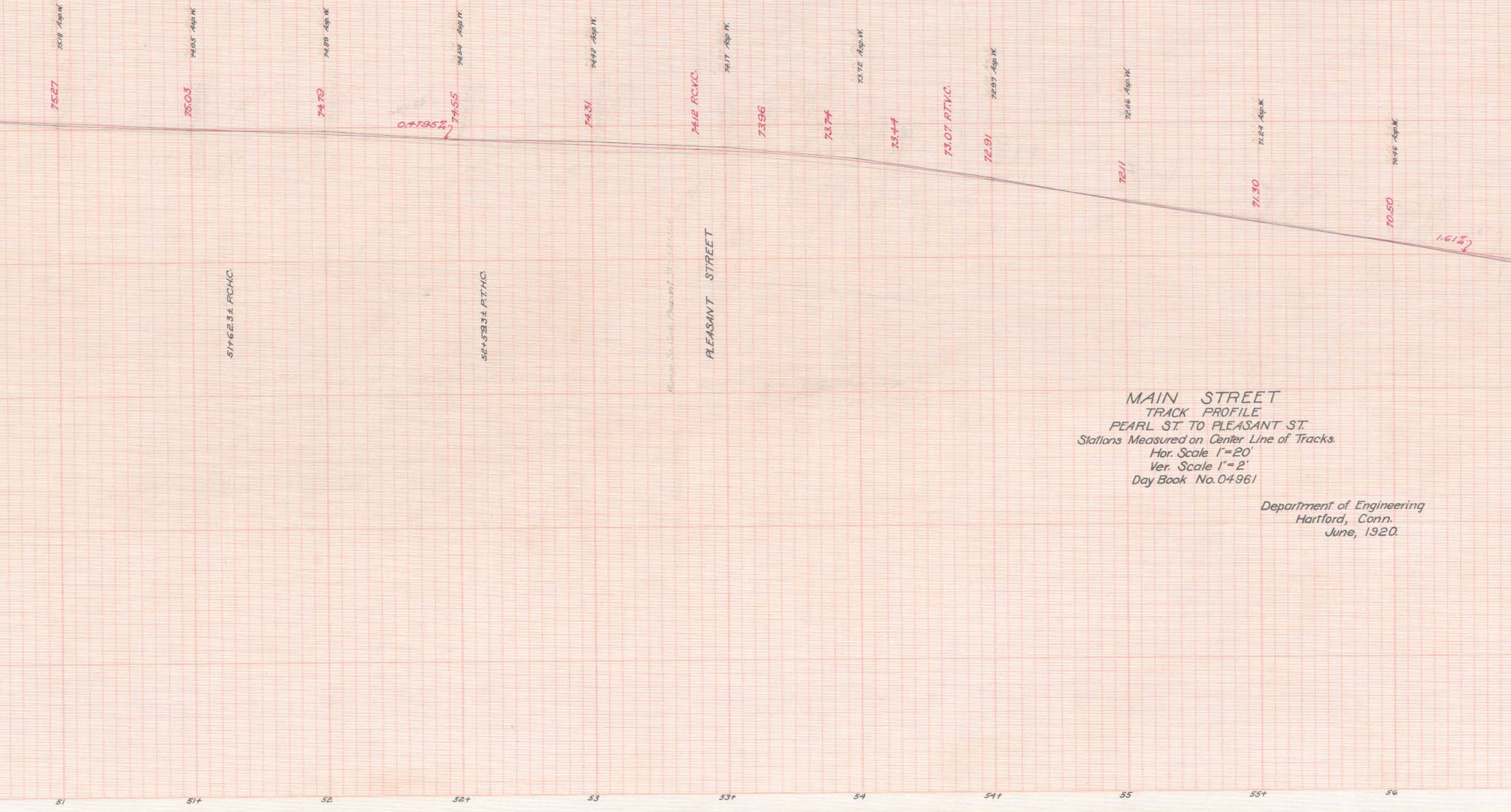
75.18 Asp.W.
74.95 Asp.W.
74.89 Asp.W.
74.54 Asp.W.
74.42 Asp.W.
74.17 Asp.W.
73.72 Asp.W.
72.97 Asp.W.
72.06 Asp.W.
71.24 Asp.W.
70.46 Asp.W.
75.27
75.03
74.79
0.4795%
74.55
74.31
74.12 P.C.V.C.
73.96
73.74
73.44
73.07 P.T.V.C.
72.91
72.11
71.30
70.50
1.61%
51+62.3± P.C.H.C.
52+59.3± P.T.H.C.
PLEASANT STREET
51
51+
52
52+
53
53+
54
54+
55
55+
56

MAIN STREET
TRACK PROFILE
PEARL ST. TO PLEASANT ST.
Stations Measured on Center Line of Tracks.
Hor. Scale 1"=20'
Ver. Scale 1"=2'
Day Book No. 04961

Department of Engineering
Hartford, Conn.
June, 1920.

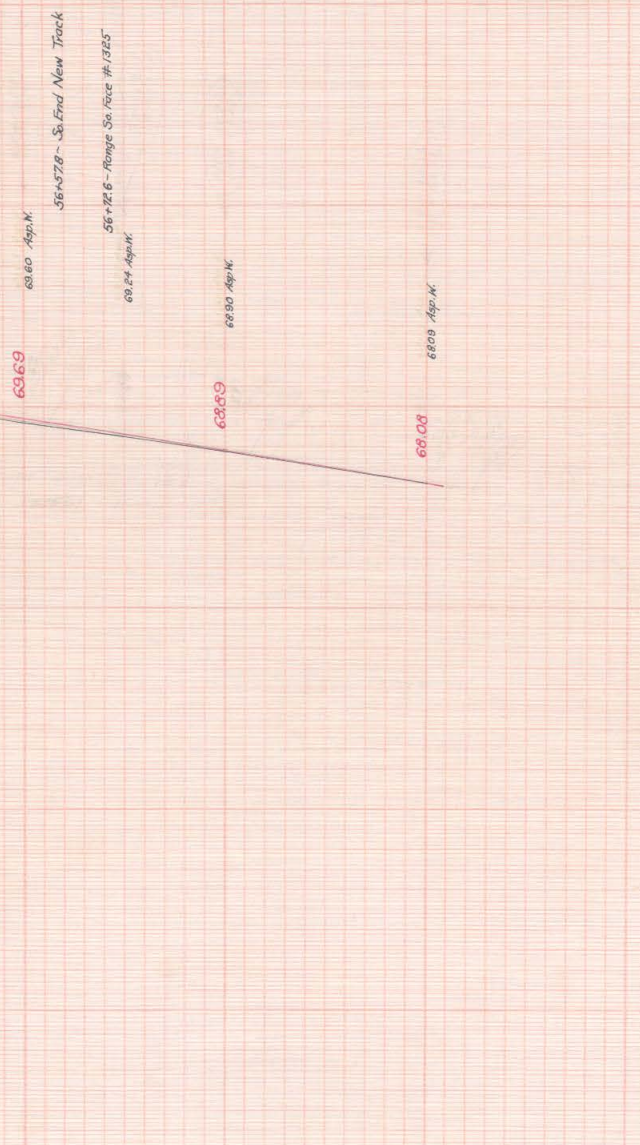
56+57.8 ~ So. End New Track
56+72.6 – Range So. Face #1325
69.60 Asp. W.
69.24 Asp. W.
68.90 Asp. W.
68.09 Asp. W.
69.69
68.89
68.08
56+
57
57+
58