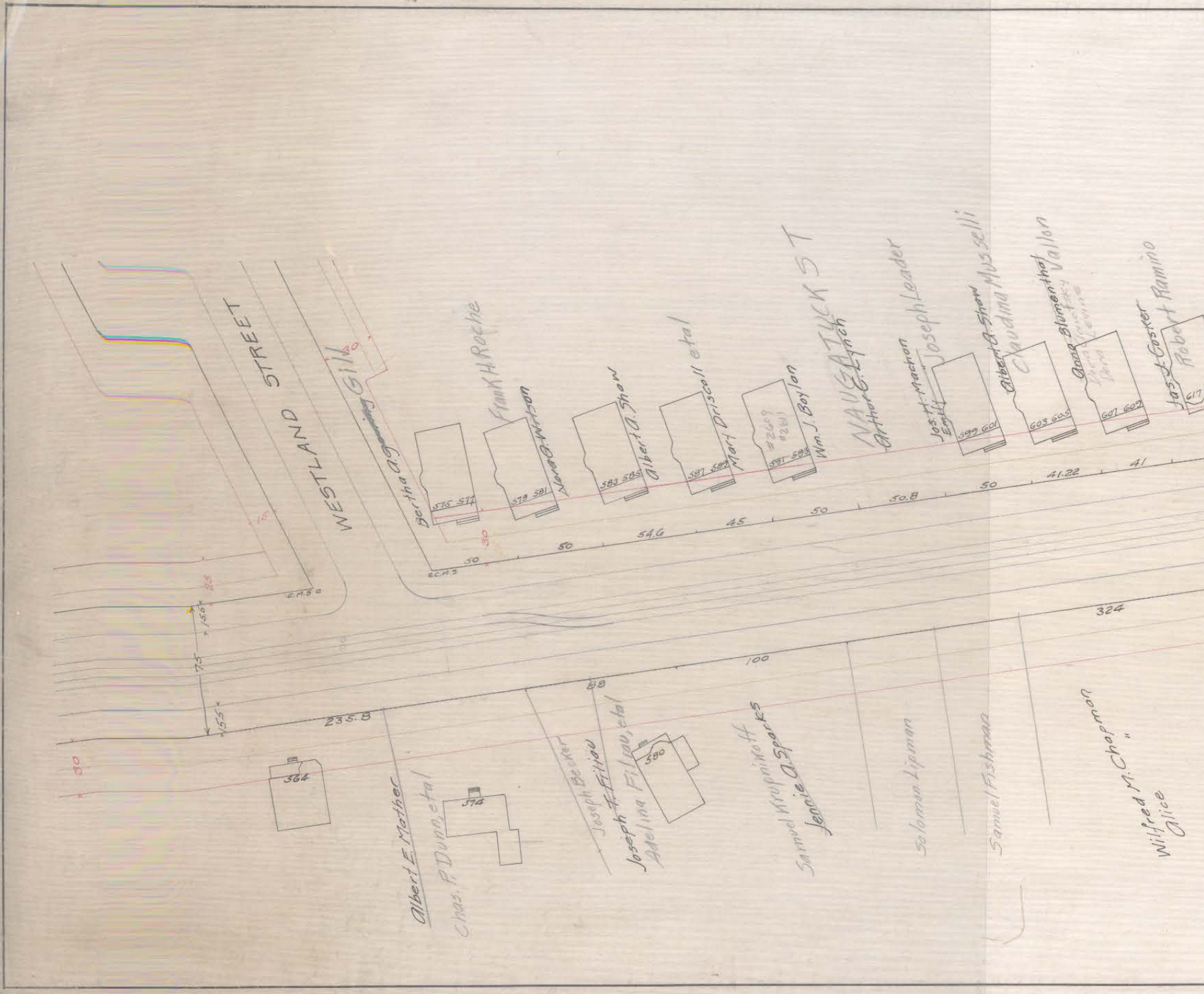
WESTLAND STREET
NAUGATUCK ST
Bertha A. Gill
Frank H. Roche
Nora A. Wilson
Albert A. Shaw
Mary Driscoll et al
Wm. J. Boylan
Arthur E. Lynch
Jos. H. Machon
Emily
Joseph Leader
Albert A. Shaw
Claudina Mussellli
Anna Blumenthal
Vallon
Jas. J. Gosker
Robert Rammo
575 577
579 581
583 585
587 589
591 593
599 601
603 605
607 609
617
50
50
54.6
45
50
50.8
50
41.22
41
324
100
88
235.8
75
15.5
15.5
25
30
30
C.M.S.
B.C.M.S.
364
574
580
Albert E. Mather
Chas. P. Dunn, et al
Joseph Becker
Joseph F. Fitiou
Adelina Fitiou, et al
Samuel Kropnikoff
Jennie A. Sparks
Solomon Lipman
Samuel Fishman
Wilfred M. Chapman
Alice "

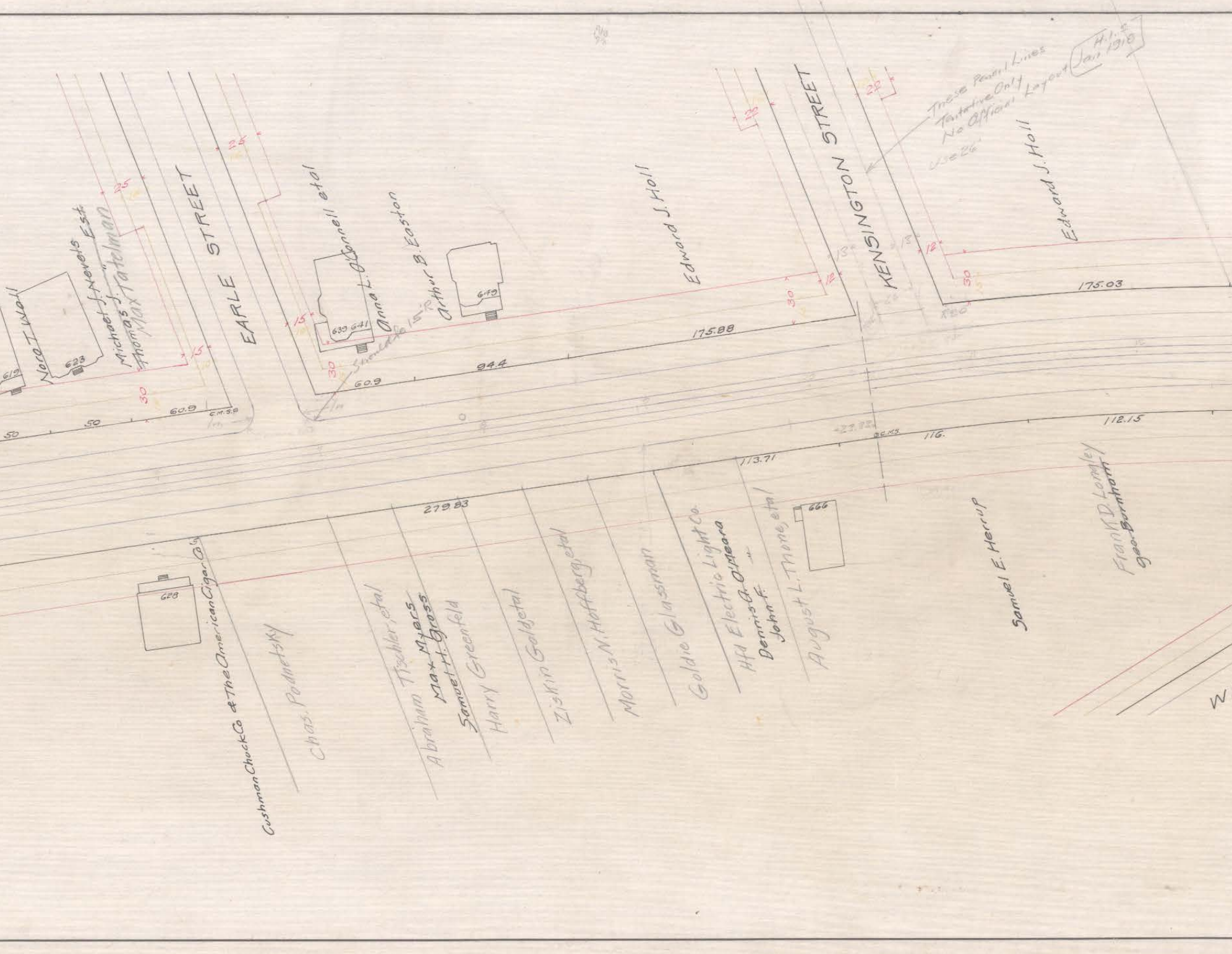
Nora T. Wall
619
623
Michael J. Nevols Est
Thomas J. "
Max Tatelman
25
15
30
50
50
60.9
C.M.S.B.
EARLE STREET
25
15
30
639 641
Anna L. O'Connell etal
Should be 15' R
Arthur B. Easton
649
60.9
94.4
175.88
Edward J. Holl
22
12
13
30
KENSINGTON STREET
These Pencil Lines
Tentative Only
No Official Layout
Use 26'
H.L.S.
Jan 1918
22
13
12
30
Edward J. Holl
175.03
R 80
112.15
116.
423.32
B.C.M.S.
113.71
279.83
628
Cushman Chuck Co & The American Cigar Co
Chas. Podnetsky
Abraham Tischler, et al
Max Myers
Samuel H. Gross
Harry Greenfeld
Zishkin Goldetal
Morris N. Hoffberg et al
Morris Glassman
Goldie Glassman
Goldie Light Co.
Hfd Electric Light Co.
Dennis A. O'Meara
John F. "
August L. Thone, et al
666
Samuel E. Herrup
Frank D. Lomley
Geo. Burnham
W

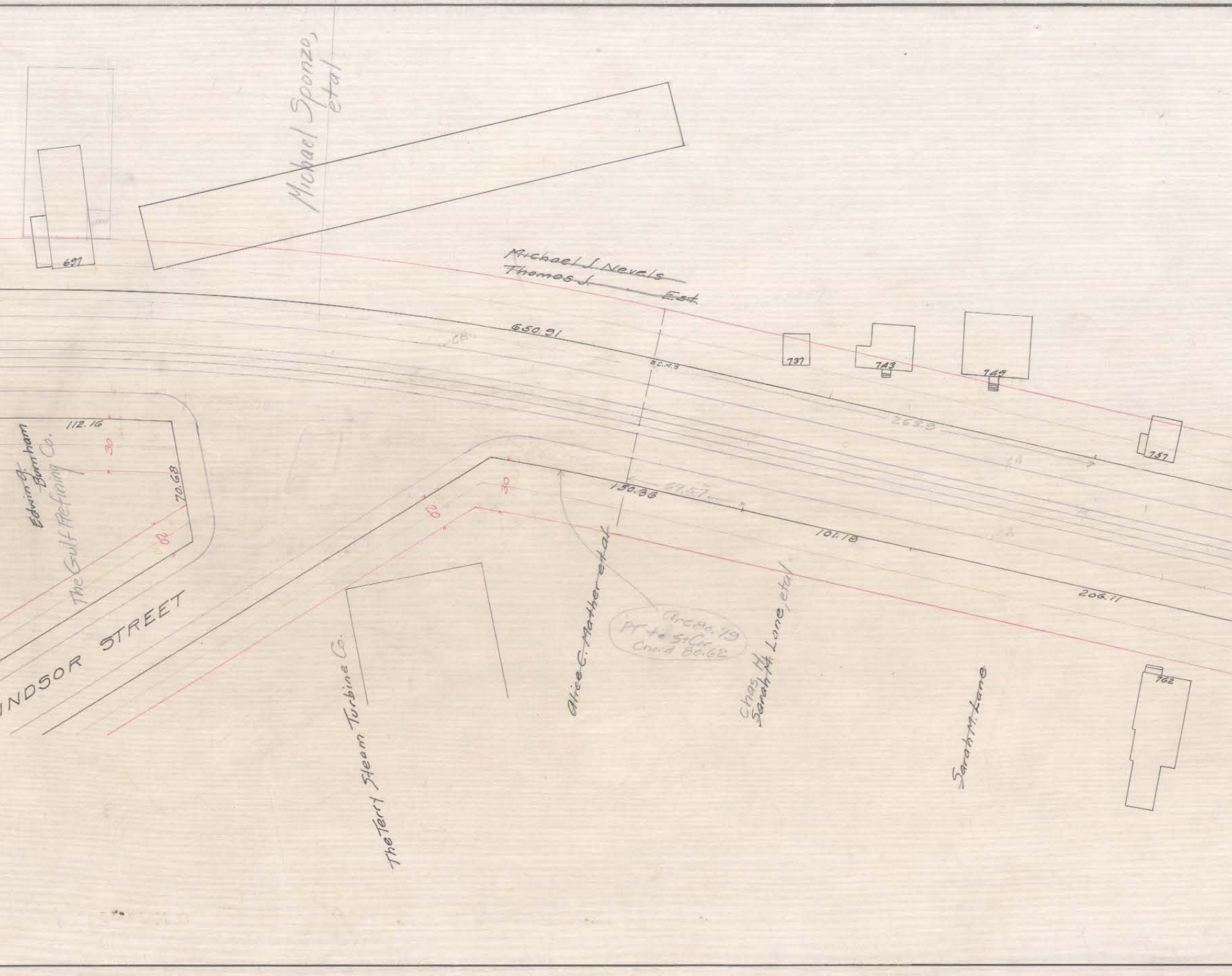
Michael Sponzo, et al
697
Michael J. Nevels
Thomas J. Est
650.91
B.C.M.S
737
743
749
757
263.3
112.16
Edwin G. Burnham
The Gulf Refining Co.
30
70.68
20
150.36
67.57
101.18
206.11
Arc 80.79
Pt to St Cor
Chord 80.62
Alice C. Mather et al
Chas. H.
Sarah M. Lane, et al
Sarah M. Lane
762
The Terry Steam Turbine Co.
INDSOR STREET

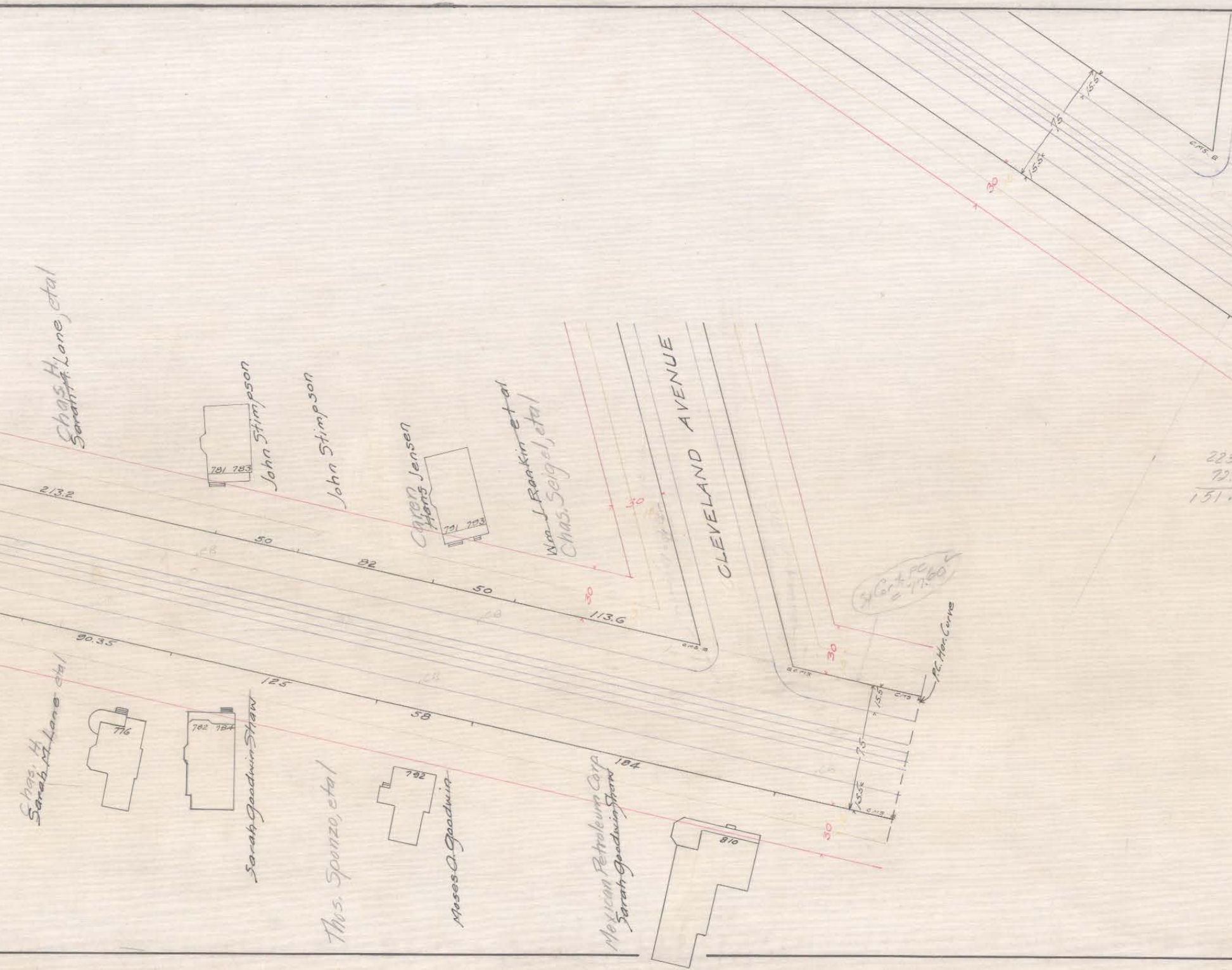
Chas. H. ~~Sarah M.~~ Lane, etal
781 783
John Stimpson
John Stimpson
Caren ~~Hans~~ Jensen
791 793
~~Wm J Rankin et al~~
Chas. Seigel, etal
CLEVELAND AVENUE
213.2
50
82
50
113.6
30
30
30
30
30
C.M.S. B
B.C.M.S.
C.M.S.
C.M.S.
15.5
75
15.5
15.5
75
15.5
St. Cork P.C. = 77.60
P.C. Hor. Curve
90.35
125
58
184
Chas. H. Sarah M. Lane etal
776
782 784
Sarah Goodwin Shaw
Thos. Sponzo, etal
792
Moses O. Goodwin
Mexican Petroleum Corp
Sarah Goodwin Shaw
810
223
72
151

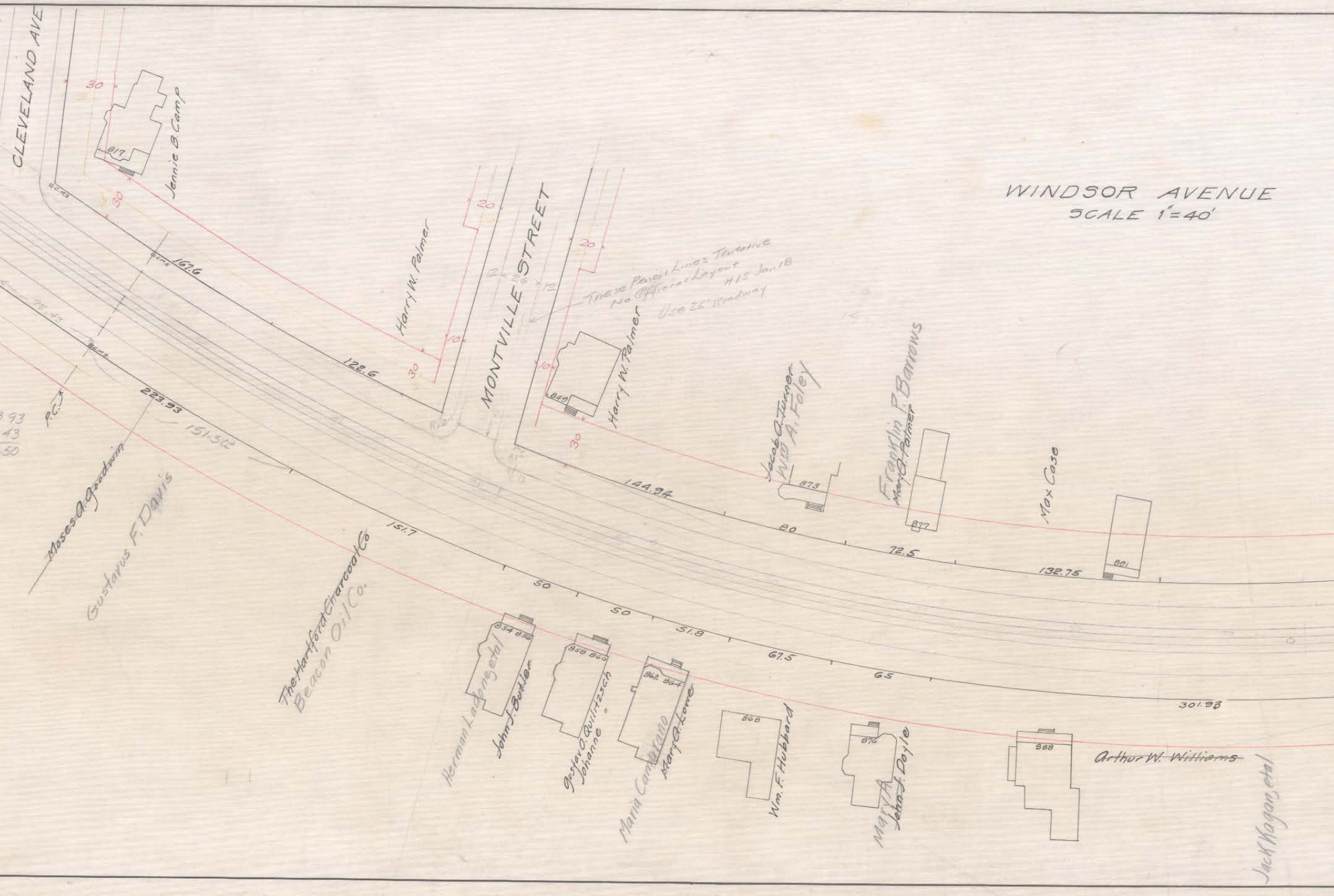

WINDSOR AVENUE

SCALE 1"=40'

These Pencil Lines Tentative
No Official Layout
H15 Jan 18
Use 26" Roadway

CLEVELAND AVE
MONTVILLE STREET
Jennie B. Camp
817
30
30
Harry W. Palmer
20
12
26
12
10
30
122.6
167.6
Harry W. Palmer
849
20
10
30
144.94
Jacob A. Turner
Wm A. Foley
873
80
Franklin P. Barrows
Mary A. Palmer
877
72.5
Max Case
891
132.75
72.43
223.93
151.52
P.C.
3.93
43
50
Moses A. Goodwin
Gustavus F. Davis
151.7
The Hartford Charcoal Co
Beacon Oil Co.
50
50
51.8
67.5
65
301.93
854 856
Herman Ladone et al
John J. Butler
858 860
Gustav O. Quilitzsch
Johanne "
862 864
Maria Cambareno
Mary A. Lowe
868
Wm. F. Hubbard
876
Mary A.
John J. Doyle
888
Arthur W. ~~Williams~~
Jack Kagan et al

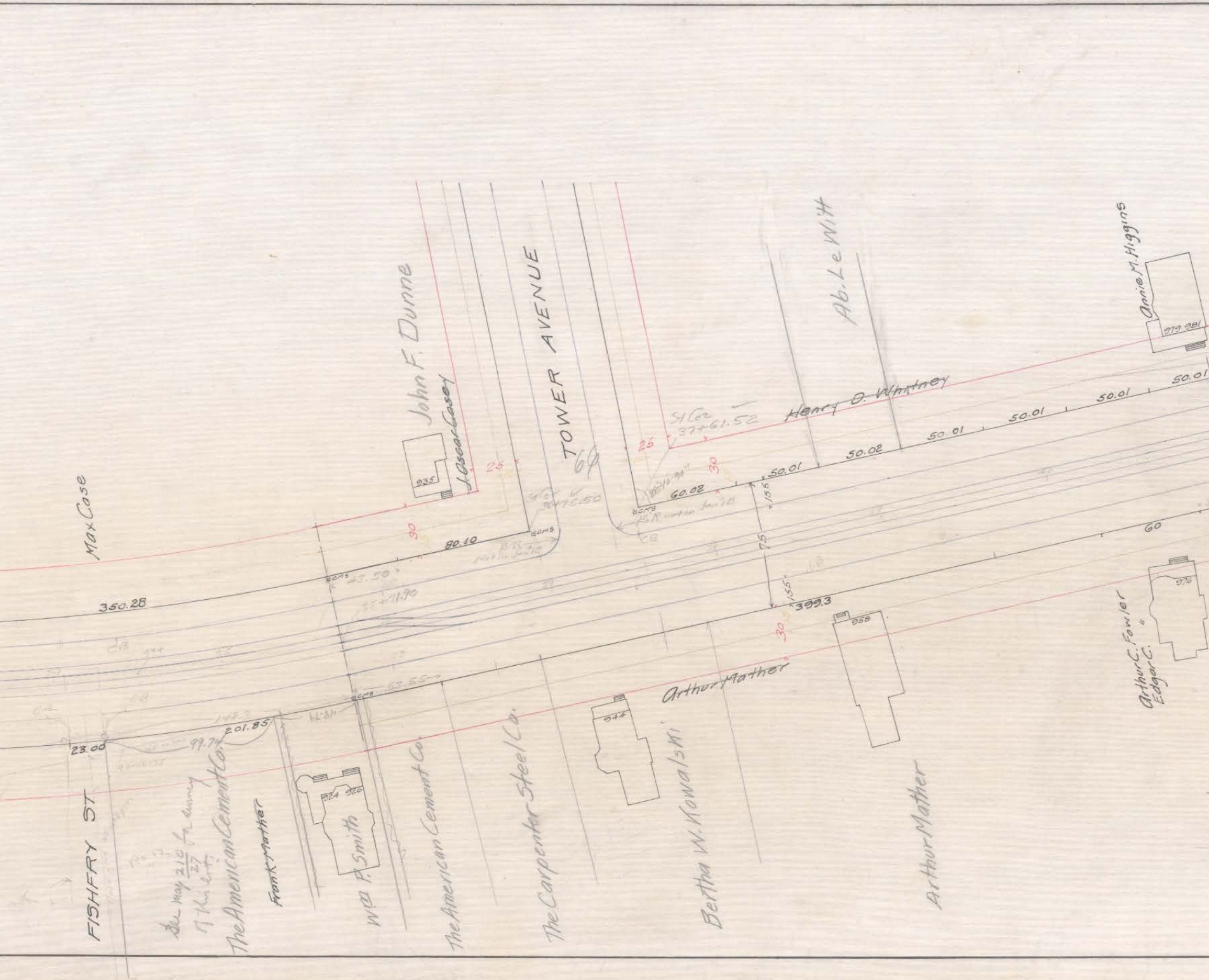
Max Case
John F. Dunne
J. Oscar Casey
935
25
30
80.10
BCMS
TOWER AVENUE
66
St Cor 37+61.52
25
30
60.02
BCMS
50.01
50.02
50.01
50.01
50.01
50.01
Henry D. Whitney
Ab. LeWitt
Annie M. Higgins
979 981
60
976
Arthur C. Fowler
Edgar C. "
350.28
BCMS
43.50
75
15.5
15.5
399.3
30
958
Arthur Mather
944
23.00
99.74
201.85
BCMS
53.55
FISHFRY ST
See map 210/27 for survey of this entry
The American Cement Co.
Frank Mather
924 926
Wm P. Smith
The American Cement Co.
The Carpenter Steel Co.
Bertha W. Kowalski
Arthur Mather

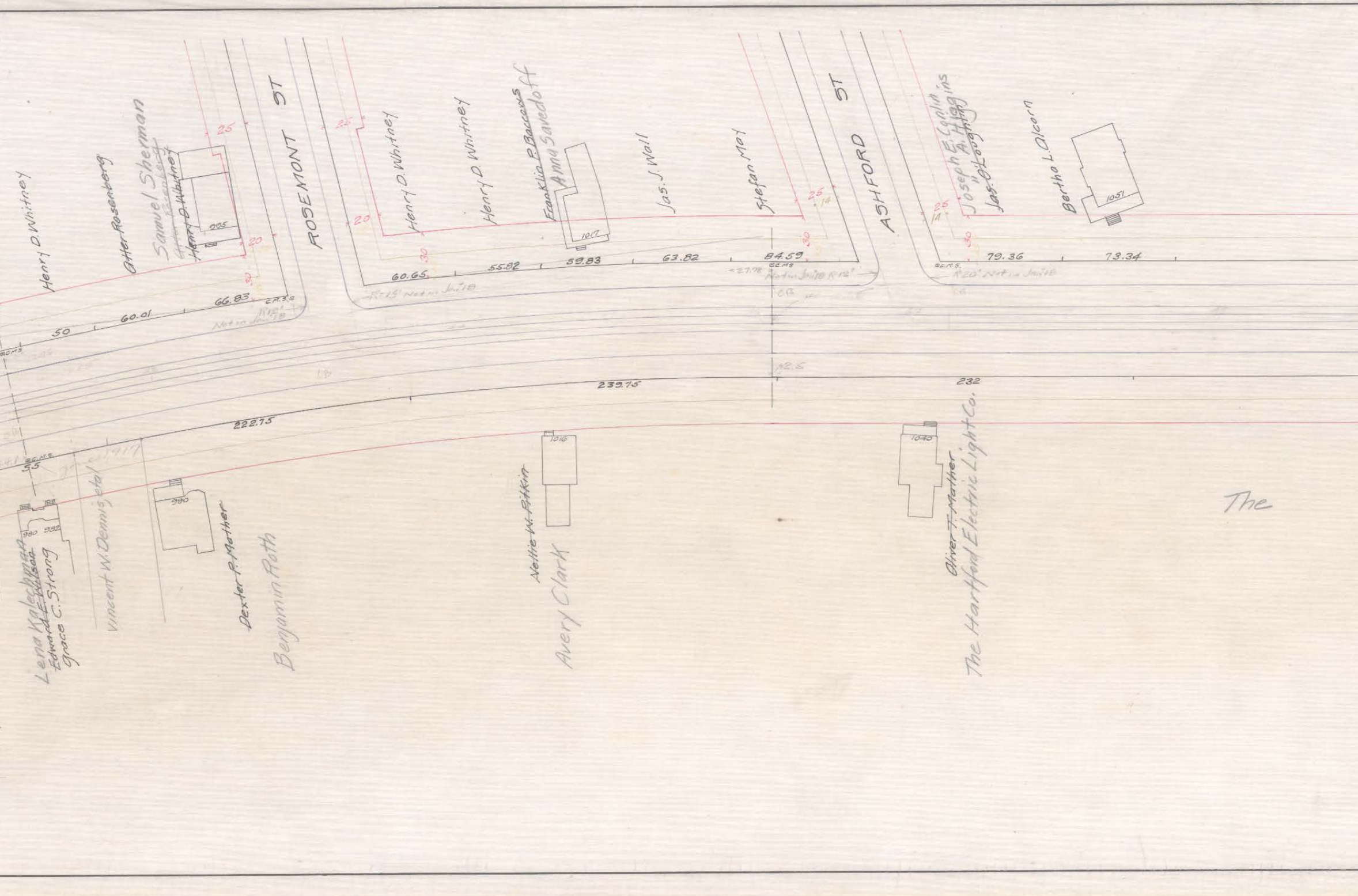

Henry D. Whitney
Otter Rosenberg
Samuel Sherman
~~Otter Rosenberg~~
~~Henry D. Whitney~~
995
25
20
30
66.83
60.01
50
C.M.S.
R15'
Not in Jan. '18
ROSEMONT ST
25
20
30
Henry D. Whitney
Henry D. Whitney
~~Franklin P. Baccans~~
Anna Savedoff
1017
60.65
55.82
59.83
R15' Not in Jan. '18
Jas. J. Wall
Stefan May
25
14
30
63.82
84.59
B.C.M.S.
27.78
Not in Jan. '18 R12'
ASHFORD ST
25
14
30
~~Joseph E. Conlin~~
A. Higgins
~~Jas. O'Loughlin~~
Bertha L. Alcorn
1051
B.C.M.S.
79.36
73.34
R20' Not in Jan. '18
239.75
232
222.75
B.C.M.S.
55
1917
980
992
~~Lena Kalechman~~
~~Edward E. Wilson~~
Grace C. Strong
Vincent W. Dennis et al
990
~~Dexter P. Mather~~
Benjamin Roth
1016
~~Nettie W. Pitkin~~
Avery Clark
1040
~~Oliver T. Mather~~
The Hartford Electric Light Co.
The

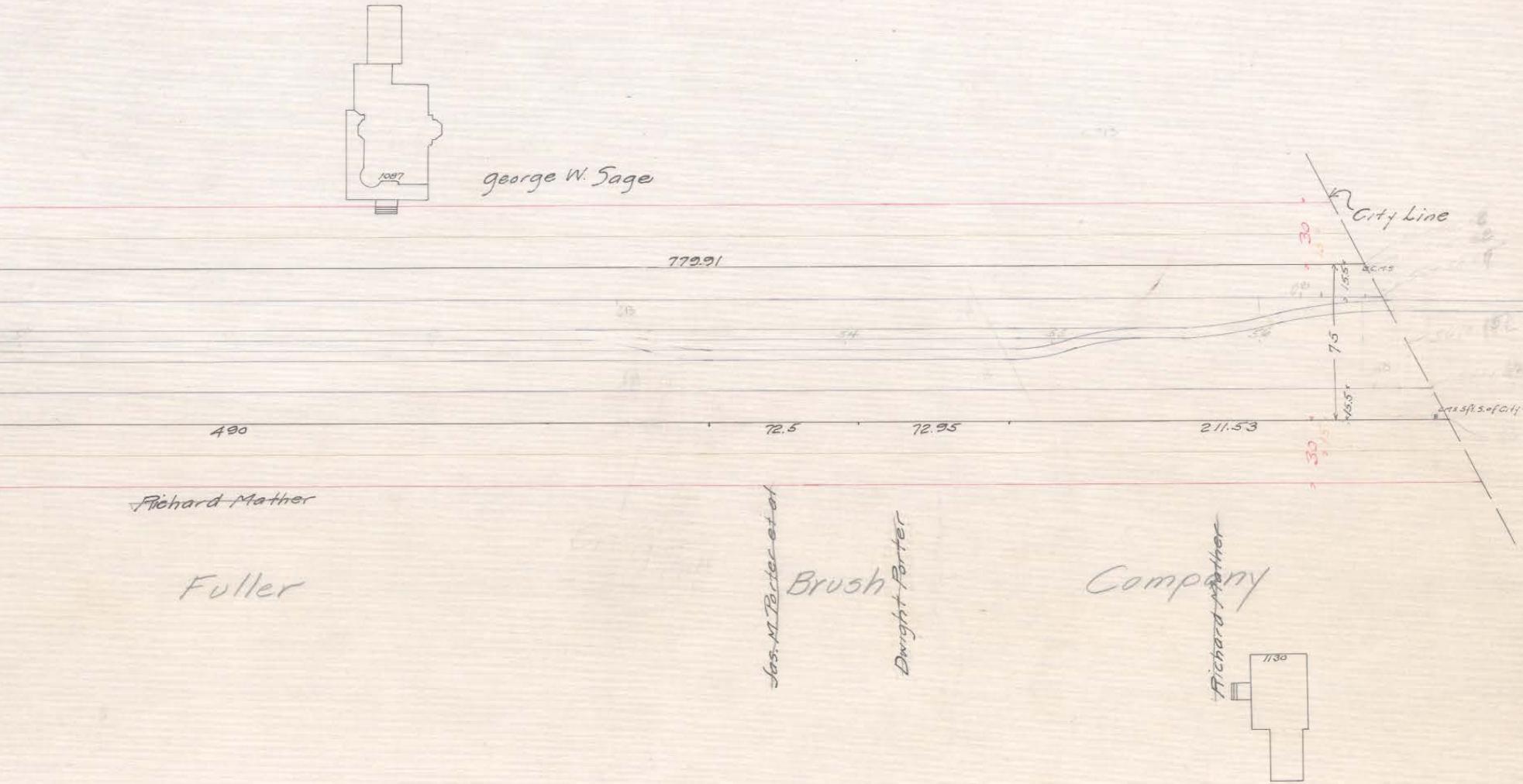
1097
George W. Sage
City Line
30
779.91
15.5
75
15.5
Cms. 5ft. S. of City Line
490
72.5
72.95
211.53
30
~~Richard Mather~~
Fuller
Jas. M. Porter et al
Brush
Dwight Porter
Company
Richard Mather
1130

Jan 1918 04433

R.N. Clark