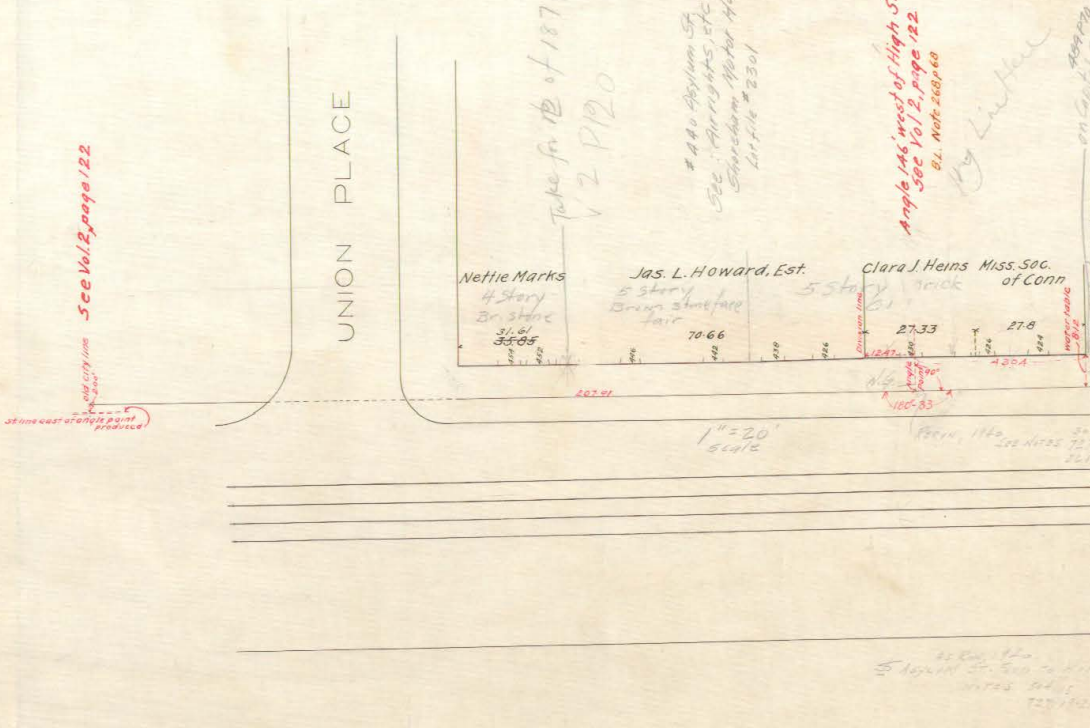

See Vol.2, page 122
old city line 200'
St line east of angle point produced
UNION PLACE
Nettie Marks
4 Story
Br. stone
31.61
~~35.85~~
454
452
Take fr. of 1871
V 2 P120
Jas. L. Howard, Est.
5 Story
Brown stone face
fair
446
442
70.66
438
426
#440 Asylum St.
See: Airrights, etc.
Shoreham Motor Hotel
Lot file #2301
5 Story
Brick
Clara J. Heins
Division line
12.47
27.33
Angle 146' west of High St
See Vol 2, page 122
B.L. Note 268 p 68
Miss. Soc. of Conn
430
426
424
27.8
430A
Water table 8.12
Angle point
90°
180°-33'
207.91
1" = 20' scale
Revn, 1940
See Notes

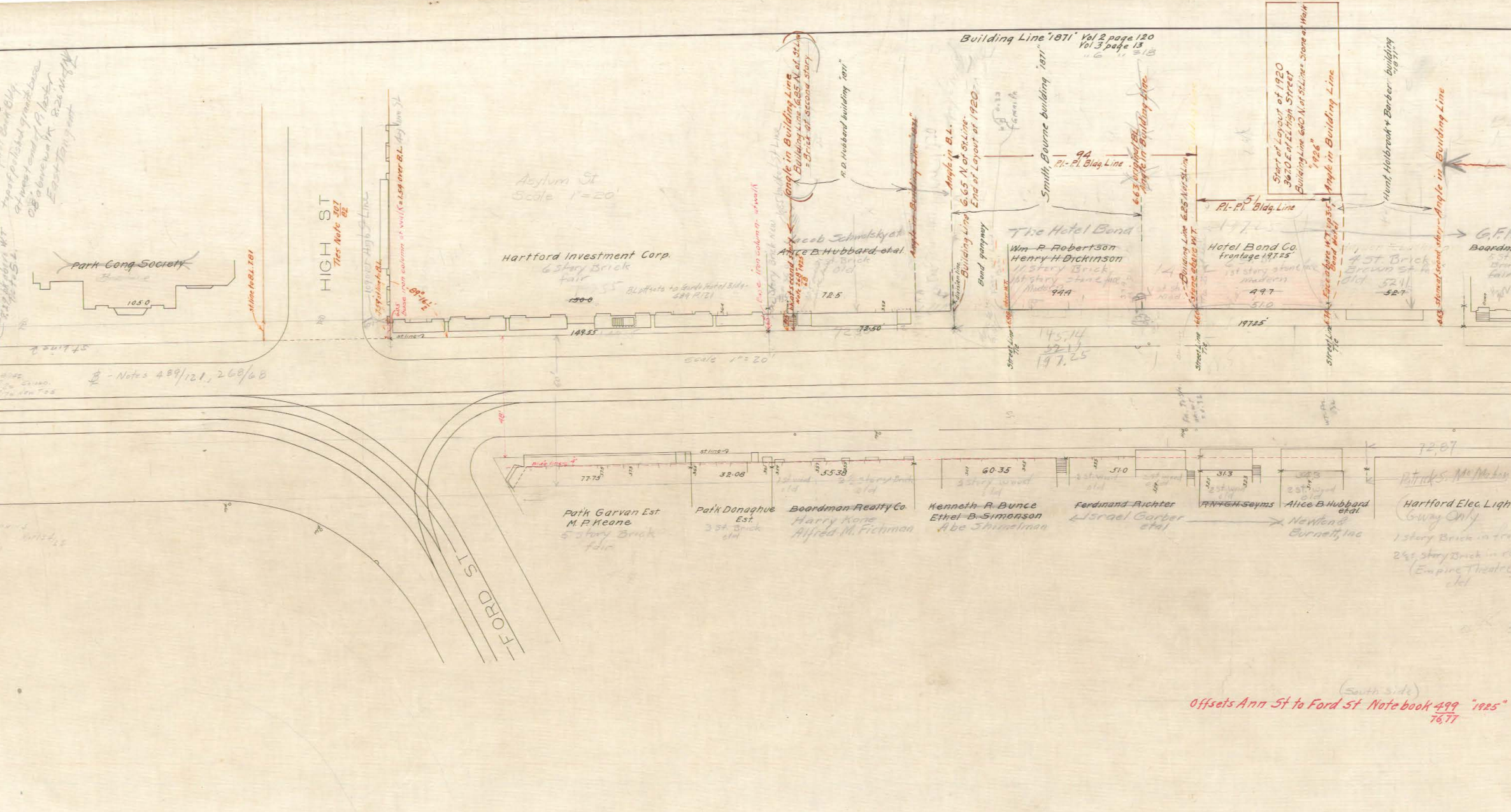
Building Line "1871" Vol 2 page 120
Vol 3 page 13
" 6 " 318
Park Cong Society
105.0
st line to B.L. 7.81
HIGH ST
Ties Note 307/82
Asylum St
Scale 1" = 20'
Hartford Investment Corp.
6 Story Brick
fair
150.0
149.55
BL offsets to Gards Hotel Bldg. 489 P. 121
Base iron column at walk
7.59 st line to B.L.
base iron column at walk = 1.54 over B.L.
89°-16½'
Angle in Building Line
Building Line 6.85 N. of St. Line
= Brick at second story
Brick at second story
Note 268/1925/68
R.D. Hubbard building "1871"
Jacob Schwolsky et
Alice B. Hubbard, et al.
5 St. Brick
old
72.5
72.50
Angle in Building Line "1871"
Angle in B.L.
6.65 N. of St. Line
End of Layout of 1920
Building Line
division line
Bond gangway
Smith, Bourne building "1871"
94
P.I. - P.I. Bldg. Line
6.63 original B.L.
Angle in Building Line
The Hotel Bond
Wm. P. Robertson
Henry H. Dickinson
11 Story Brick
1st story stone face
Modern
94.4
Street Line T/c
145.14
52.11
197.25
Building Line 6.25 N. of St. Line
Stone above W.T.
Street Line T/c
51
P.I. - P.I. Bldg. Line
Hotel Bond Co.
frontage 197.25'
1st story stone face
modern
49.7
51.0
197.25'
Start of Layout of 1920
367.0 E. of E.L. High Street
Building Line 6.40 N. of St. Line = Stone at Walk
"1926"
Angle in Building Line
Face above W.T. 6.35 Bond Hotel
Street Line T/c
Hunt, Holbrook + Barber building "1871"
4 St. Brick
Brown St.
Old
52.11
52.7
Angle in Building Line
Stone at second story
6.63
G.F.
Boardm
5 St.
Bri
fair
B - Notes 489/121, 268/68
Scale 1" = 20'
48'
st line
Bldg. line
77.75
32.08
55.38
60.35
51.0
31.3
34.3
72.87
Pat'k Garvan Est.
M. P. Keane
5 story Brick
fair
Pat'k Donaghue Est.
3 St. Brick
old
~~Boardman Realty Co.~~
Harry Kone
Alfred M. Fichman
1 st. wood
old
2½ story Brick
old
Kenneth R. Bunce
~~Ethel B. Simonson~~
Abe Shimelman
3 story wood
old
~~Ferdinand Richter~~
Israel Garber
et al
2 st. wood
old
~~R. N. + G. H. Seyms~~
2 st. wood
old
~~Alice B. Hubbard et al.~~
Newton &
Burnett, Inc
2 st. wood
old
~~Patrick S. McMahon~~
Hartford Elec. Ligh
G-way Only
1 story Brick in fr
2½ st. story Brick in r
(Empire Theatre
old
FORD ST
(South Side)
Offsets Ann St to Ford St Note book 499/76,77 "1925"

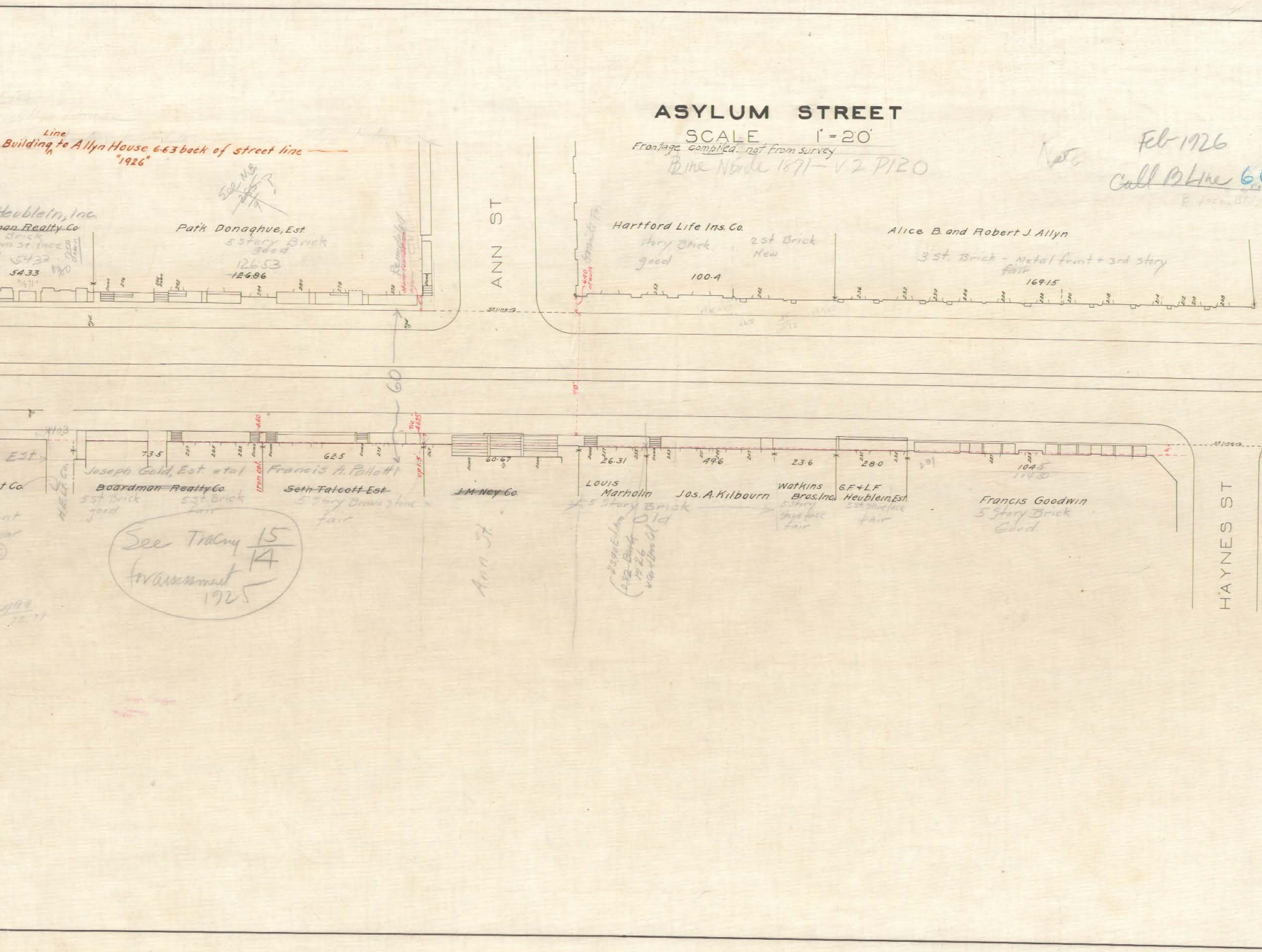

ASYLUM STREET

SCALE 1" = 20'

Frontage compiled. not from survey

Building Line to Allyn House 6.63 back of street line
"1926"
Heublein, Inc.
~~man Realty Co~~
Brick
St. face
54.33
54.33
Patk Donaghue, Est.
5 story Brick
good
126.53
~~126.86~~
Remodeled
276
292
280
278
272
ANN ST
B line N side 1871 - V 2 P120
Note
Feb 1926
Call B Line 6.
Hartford Life Ins. Co.
story Brick
good
2 st Brick
New
100.4
252
242
Alice B. and Robert J. Allyn
3 st. Brick - Metal front + 3rd story
fair
169.15
236
232
230
226
224
222
220
218
214
212
210
208
60
Est
H.E.L. Co.
t Co.
73.5
287
285
283
Joseph Gold, Est. et al
Boardman Realty Co.
5 st Brick
good
5 st Brick
fair
Iron col.
4.60
Francis A. Pallotti
62.5
275
~~Seth Talcott Est~~
5 Story Brown stone
fair
Tie 4.625
Up 1.5
269
~~J. M. Ney Co.~~
60.67
Up
Ann St
See Tracy 15/14
for assessment
1925
26.31
Louis
Marholin
5 Story Brick
Old
2.82 Back
1926
49.6
Jos. A. Kilbourn
23.6
Watkins
Bros, Inc.
5 story
stone face
fair
28.0
G.F. + L.F.
Heublein, Est.
5 st. stone face
fair
231
227
223
104.5
104.50
Francis Goodwin
5 Story Brick
Good
HAYNES ST

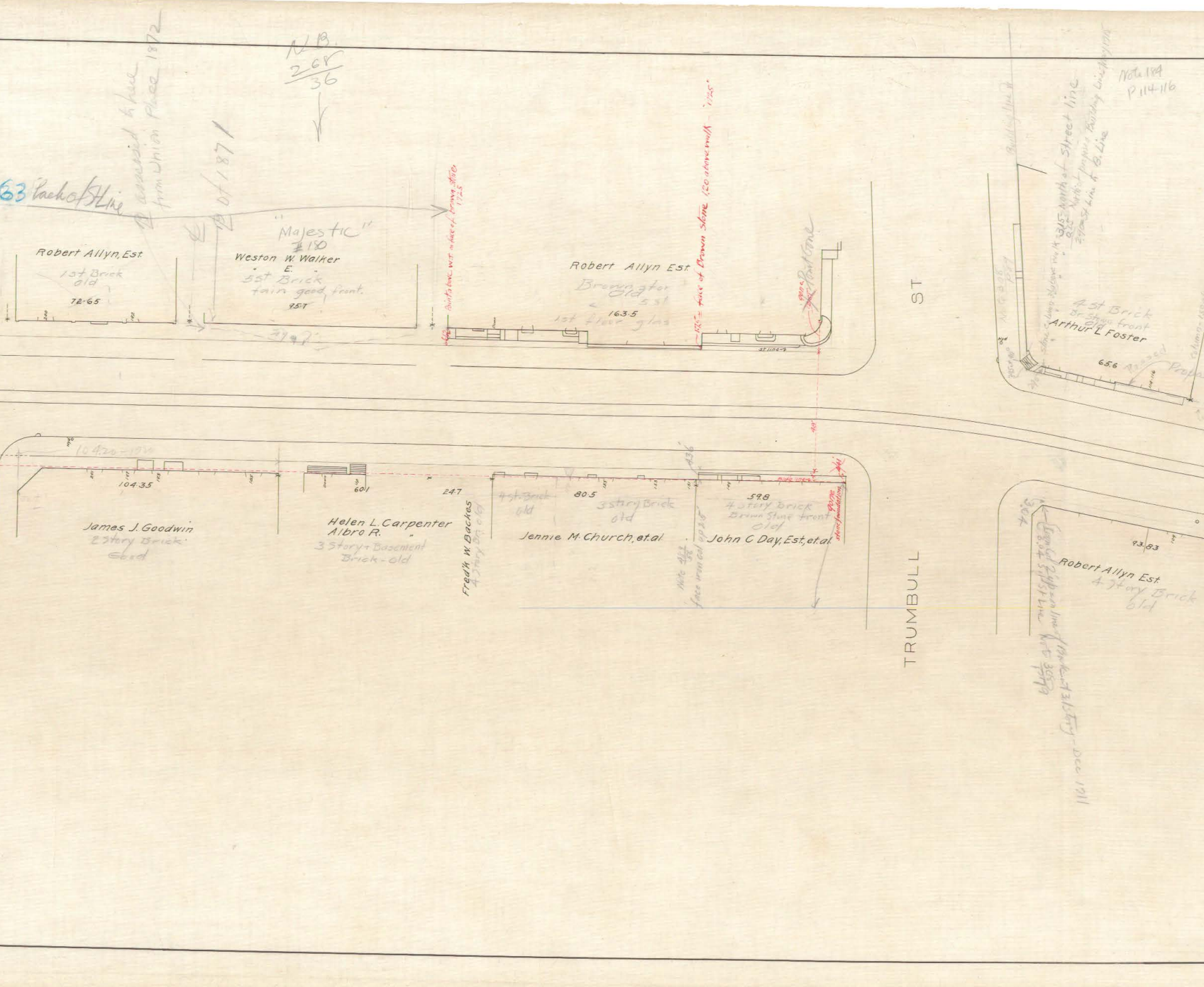
N.B.
268
36
63 Back of St Line
Assessed to face from Union Place 1872
Oct 1871
"Majestic"
#180
Robert Allyn, Est.
1st Brick
old
72.65
Weston W. Walker
E.
5st Brick
fain good front.
95.7
Points bove W.T. on face of brown stone
1725
Robert Allyn Est.
Brown stone
Old
5 st
163.5
1st floor glass
17.25 face of Brown Stone 1.20 above walk 17.25
Point line
st line
ST
TRUMBULL
Building line
Note 308
P 79
Stone column above walk = 3.15 North of Street line
0.25 North of proposed Building Line
2.90 = St Line to B. Line
Note 184
P 114-116
4 st Brick
Br. Stone front
Old
Arthur L Foster
65.6
Proposed
104.20 - 1920
104.35
James J. Goodwin
2 Story Brick
Good
Helen L. Carpenter
Albro R. "
3 Story + Basement
Brick - old
60.1
24.7
Fred'k W. Backes
4 Story Br. old
4 st. Brick
old
80.5
3 story Brick
old
Jennie M. Church, et.al.
Note 268 36
face iron col. up 2.5
4.36
59.8
4 story brick
Brown Stone front
Old
John C Day, Est, et.al.
gone
stone foundation
Bldg line
93.83
Robert Allyn Est.
4 Story Brick
Old
3.04
Legal Building line of 1 Story Ext 3 1/2 Story - Dec 1911
3.04 St Line
Note 305
P 79

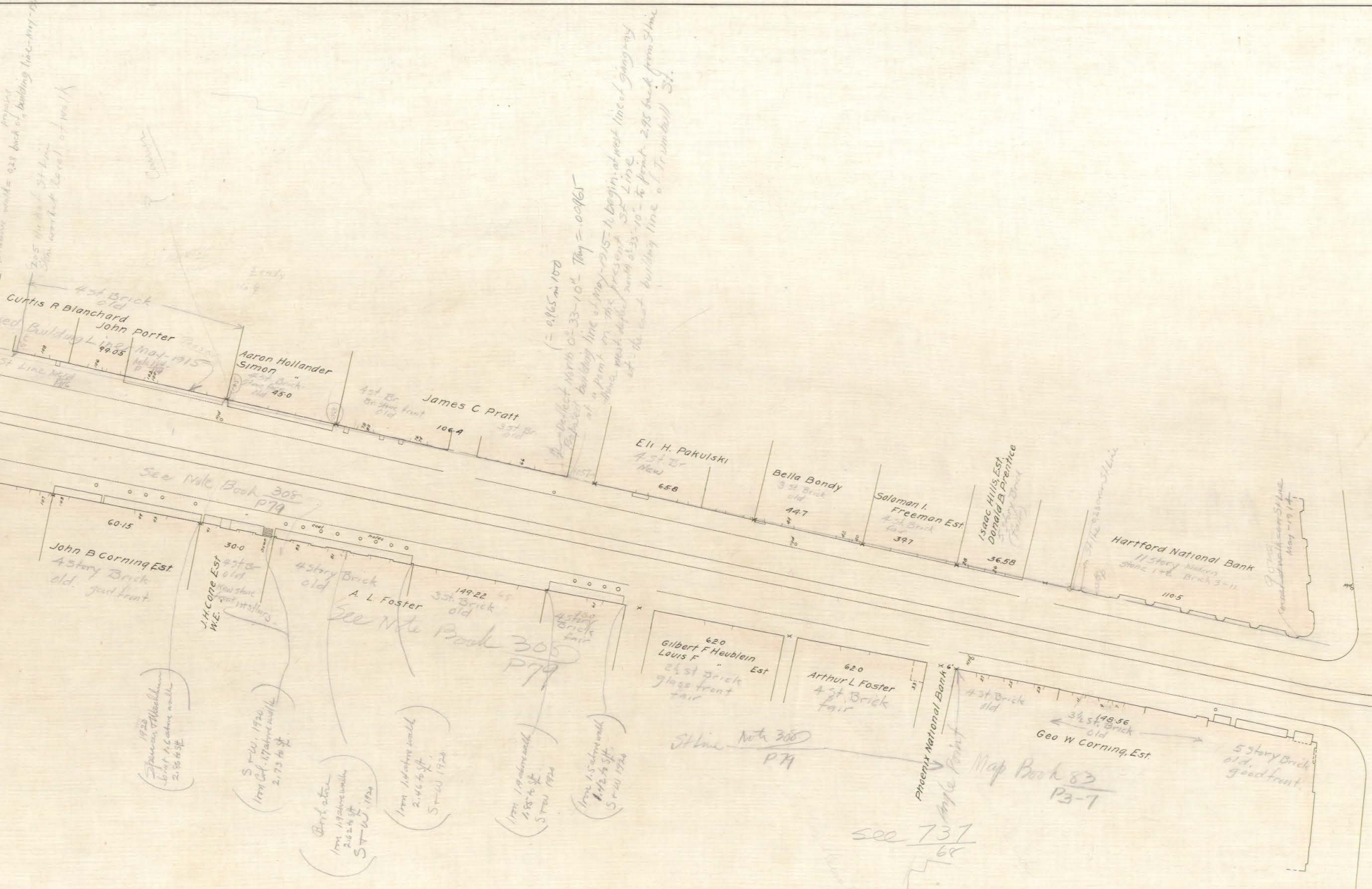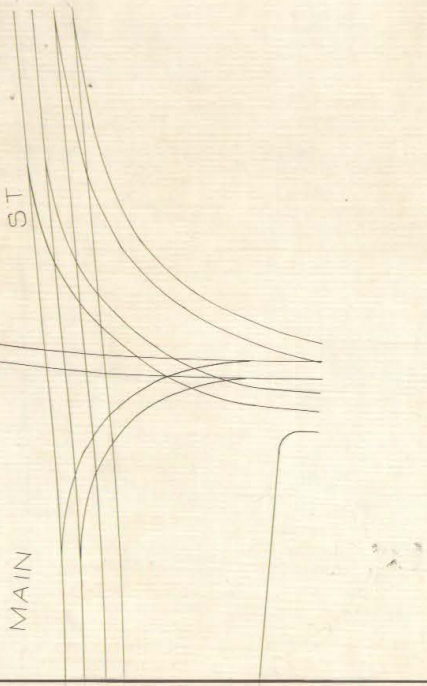
Curtis R Blanchard
4 st. Brick old
John Porter
99.05
May-1915
Proposed Building Line
St Line
Aaron Hollander
Simon "
4 st. Brick Stone front old
45.0
4 st Br Br. stone front old
James C Pratt
106.4
3 st Br old
Deflect North 0°-33'-10" Tang = .00965
(= 0.965 in 100
Proposed building line of May-1915 to begin at west line of gangway at a point on the present St Line thence west deflect north 0°-33'-10" to point 2.95 back from St Line at the east building line of Trumbull St.
Eli H. Pakulski
4 st Br New
65.8
Bella Bondy
3 st Brick old
44.7
Soloman I. Freeman Est
4 st Brick fair
39.7
Isaac Hills, Est.
Donald B. Prentice
36.58
Hartford National Bank
11 story modern stone 1-2 Brick 3-11
110.5
May-1914
See Note Book 308 P79
60.15
John B Corning Est
4 story Brick old. good front
J.H. Cone Est W.E.
4 st Br old
New stone front 1st story
30.0
4 story Brick old
A. L. Foster
149.22
3 st. Brick old
4 story Brick fair
See Note Book 308 P79
62.0
Gilbert F Heublein
Louis F " Est
2½ st Brick glass front fair
62.0
Arthur L Foster
4 st. Brick fair
Phoenix National Bank
Angle Point
4 st. Brick old
3½ st. Brick old
148.56
Geo W Corning, Est.
5 story Brick old. good front
St Line Note 308 P79
Map Book 83 P3-7
See 737/68
1920
S+W 1920
S+W 1920
S+W 1920
S+W 1920