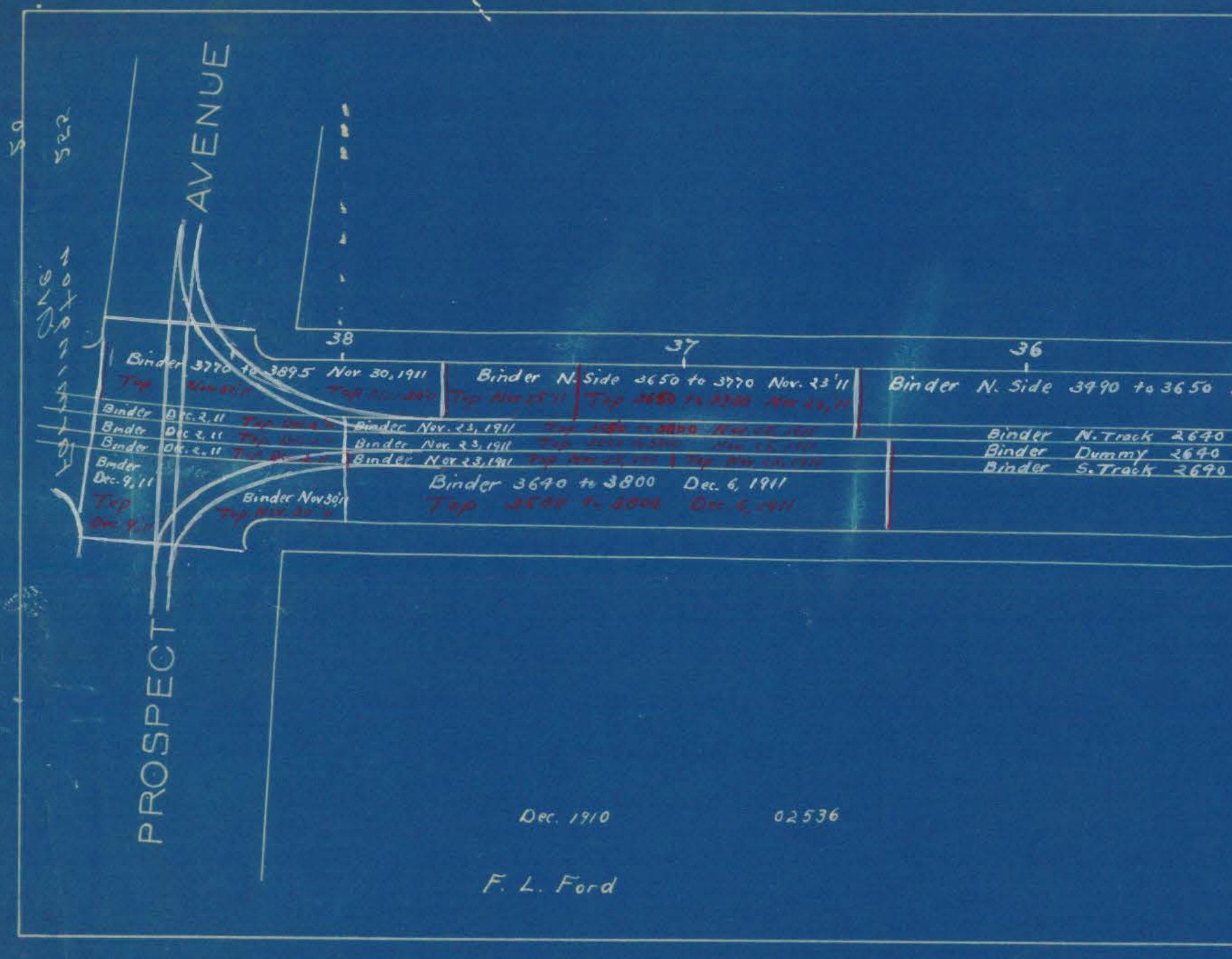

50
522
PROSPECT AVENUE
38
37
36
Binder 3770 to 3895 Nov 30, 1911
Top Nov 30 '11
Top Nov 30 '11
Binder N. Side 3650 to 3770 Nov. 23 '11
Top Nov 25 '11
Top 3650 to 3770 Nov 25, 11
Binder N. Side 3490 to 3650
Binder Dec. 2, 11
Binder Dec 2, 11
Binder Dec. 2, 11
Binder Nov. 23, 1911
Binder Nov. 23, 1911
Binder Nov 23, 1911
Binder N. Track 2640
Binder Dummy 2640
Binder S. Track 2690
Binder Dec. 9, 11
Top Dec. 9, 11
Binder Nov 30 '11
Top Nov. 30 '11
Binder 3640 to 3800 Dec. 6, 1911
Top 3640 to 3800 Dec. 6, 1911

Dec. 1910

02536

F. L. Ford


STREET
STREET
35
34
33
32
Aug. 18, 1911
Binder N. Side 2640 to 3490 Aug. 16, 1911
Top N. Side 3435 to 3650 Aug. 18, 1911
to 3650 Aug. 16, 1911
to 3640 July 26, 1911
to 3640 July 26, 1911
Top Dummy 3335 to 3640 July 17, 1911
Top N. Track 2640 to 3650 Aug. 15, 1911
Top Dummy 2640 to 3335 July 26, 1911
Top S. Track 2640 to 3640 July 25, 1911
Binder S. Side 3250 to 3640 July 31, 1911
Top S. Side 3420 to 3640 Aug. 1, 1911
Binder S. Side 2800
Top
BEACON
OXFORD

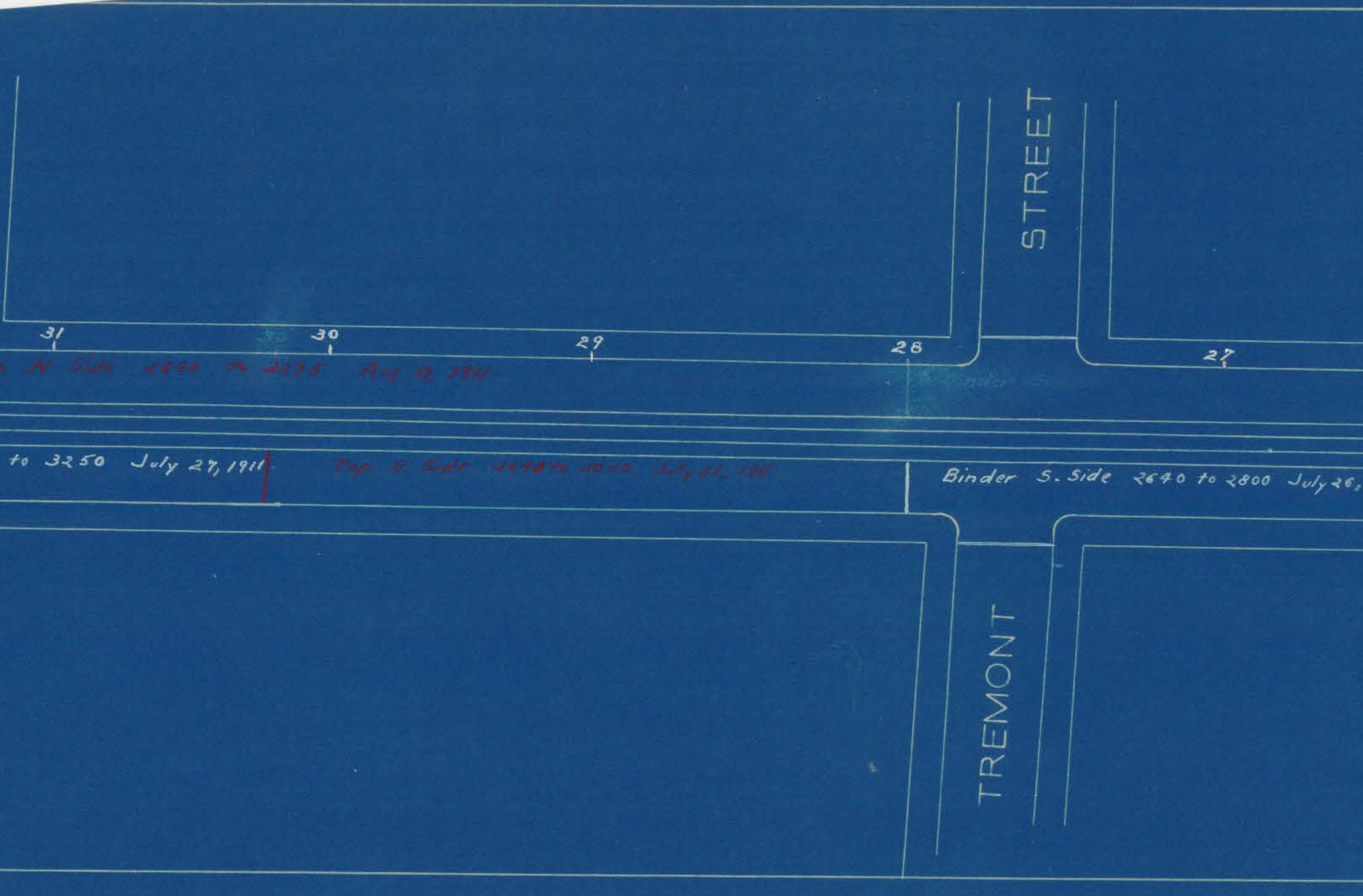
STREET
TREMONT
31
30
29
28
27
N Side 2640 to 3275 Aug 12, 1911
to 3250 July 27, 1911
Top S. Side 2648 to 3020 July 31, 1911
Binder S. Side 2640 to 2800 July 26,



WHITNEY ST
SMITH ST
26
25
24
23
Top N. Side and N Track 2550-2640 Oct 10 '10
Binder N. Track and N. Side
2550 to 2640 Oct 10 '10
Top N. Side and N Track 2230 To 2550 Oct 8 '10
Binder N. Track and N. Side 2230 to 2550 Oct 7 '10
Binder S. Track and Dummy 1555 to 2640 Nov. 7 '10
Top Dummy 1555-2640 Nov 10 '10
Top S. Track 1555 to 2400 Nov 10 '10
Top S. Track 2400-2640 Nov 11 '10
1911
Binder S. Side 2065 to 2640 Nov. 14 '10.
Top S. Side 2250-2640 Nov 15 '10

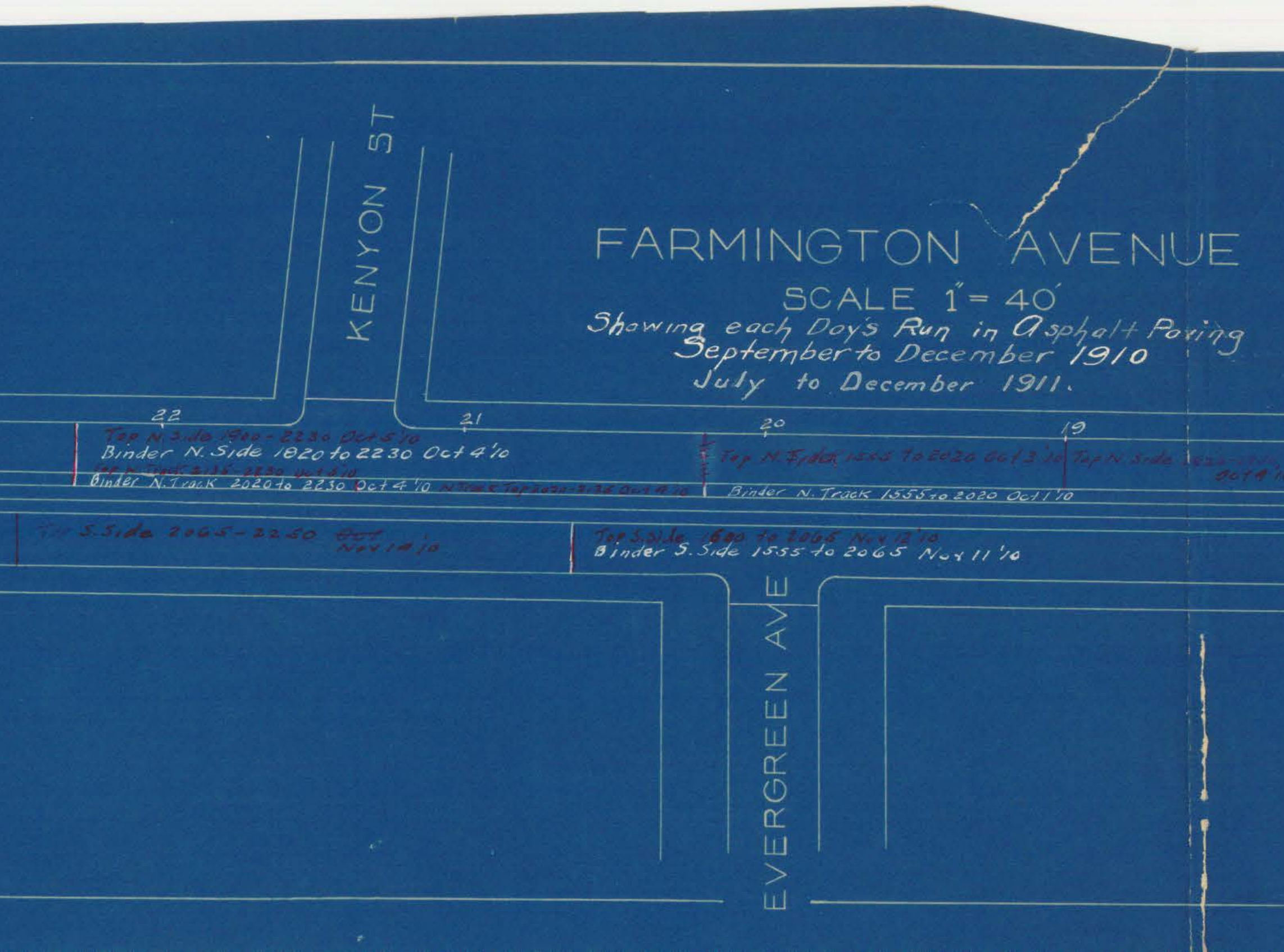

FARMINGTON AVENUE

SCALE 1" = 40'

Showing each Day's Run in Asphalt Paving
September to December 1910
July to December 1911.

KENYON ST
EVERGREEN AVE
22
21
20
19
Top N. Side 1900 - 2230 Oct 5 '10
Binder N. Side 1820 to 2230 Oct 4 '10
Top N. Track 2136 - 2230 Oct 5 '10
Binder N. Track 2020 to 2230 Oct 4 '10
N Track Top 2020 - 2136 Oct 4 '10
Top N. Track 1555 to 2020 Oct 3 '10
Binder N. Track 1555 to 2020 Oct 1 '10
Top N. Side 1820 -
Oct 4 '1
Top S. Side 2065 - 2250 ~~Oct~~ Nov 14 '10
Top S. Side 1600 to 2066 Nov 12 '10
Binder S. Side 1555 to 2065 Nov 11 '10

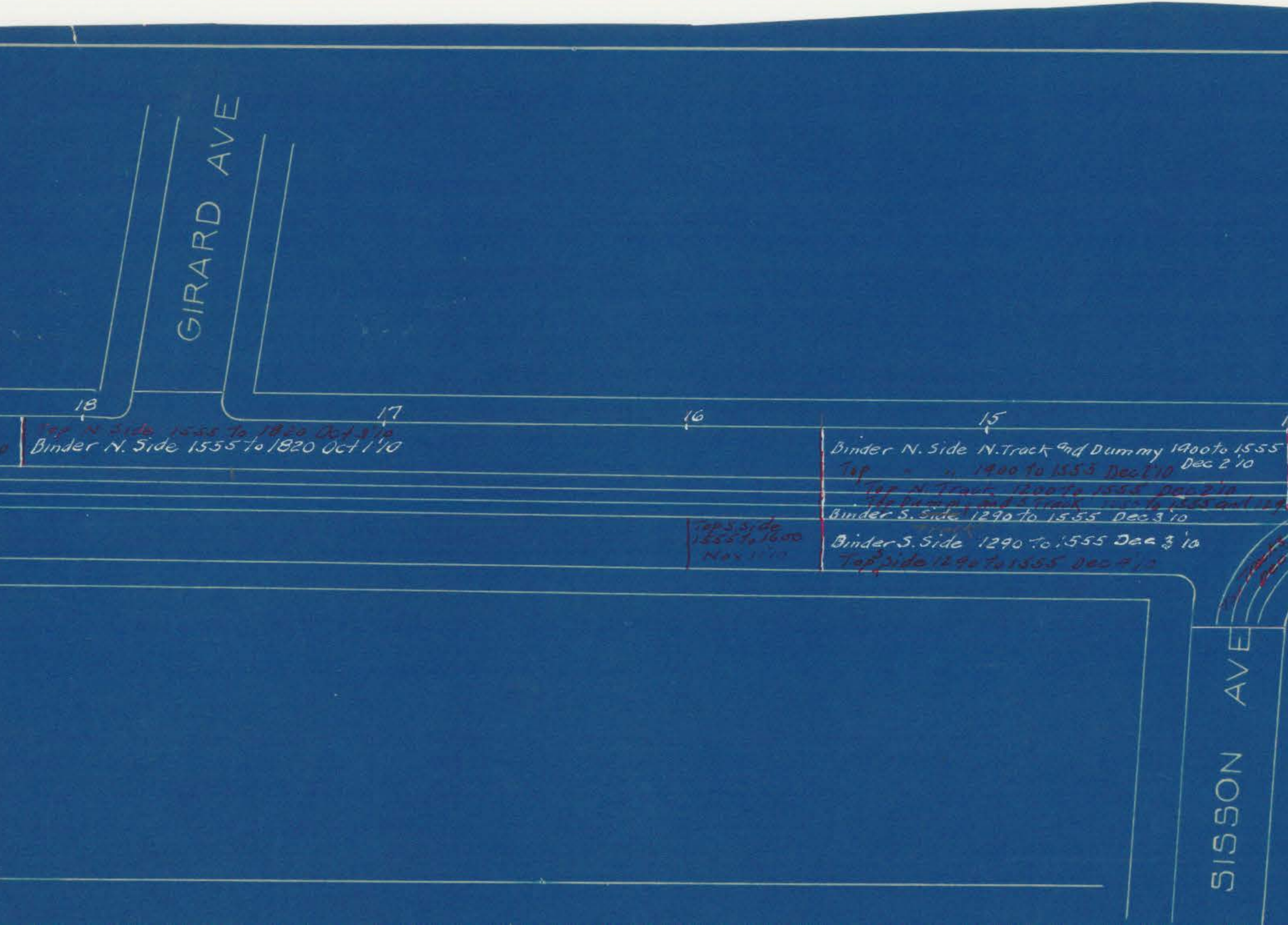
GIRARD AVE
SISSON AVE
18
17
16
15

Top N Side 1555 To 1820 Oct 3'10
Binder N. Side 1555 to 1820 Oct 1'10

Top S. Side 1555 to 1600 Nov 1'10

Binder N. Side N. Track and Dummy 1900 to 1555 Dec 2'10
Top " " 1900 to 1555 Dec 2'10
Top N. Track 1200 to 1555 Dec 2'10
Top Dummy and S Track 1555 to 1555 and 129
Binder S. Side 1290 to 1555 Dec 3'10
Binder S. Side 1290 to 1555 Dec 3'10
Top S. Side 1290 to 1555 Dec 4'10


SHERMAN ST
14
13
12
11
Binder N. Side 1200 to 1400 Dec 1 '10
Top N. Side " " " " 1 '10
Binder N. Track and Dummy 1250 to 1400 Dec 1 '10
to 1550 Dec 3 '10
Binder N Track and Dummy 0 to 1250 Nov 21 '10
Top Dummy 590-1250 Nov 23 '10
Binder N. Side 694 to 1200 Nov 27 '10
Top N Side
Top N Tr
Top S. Track 1290 to 590 Oct 17 '10
Binder S Track and S. Side 1290 to 590 Oct 15 '10
Top S. Side 975 to 1250 Oct 18 '10

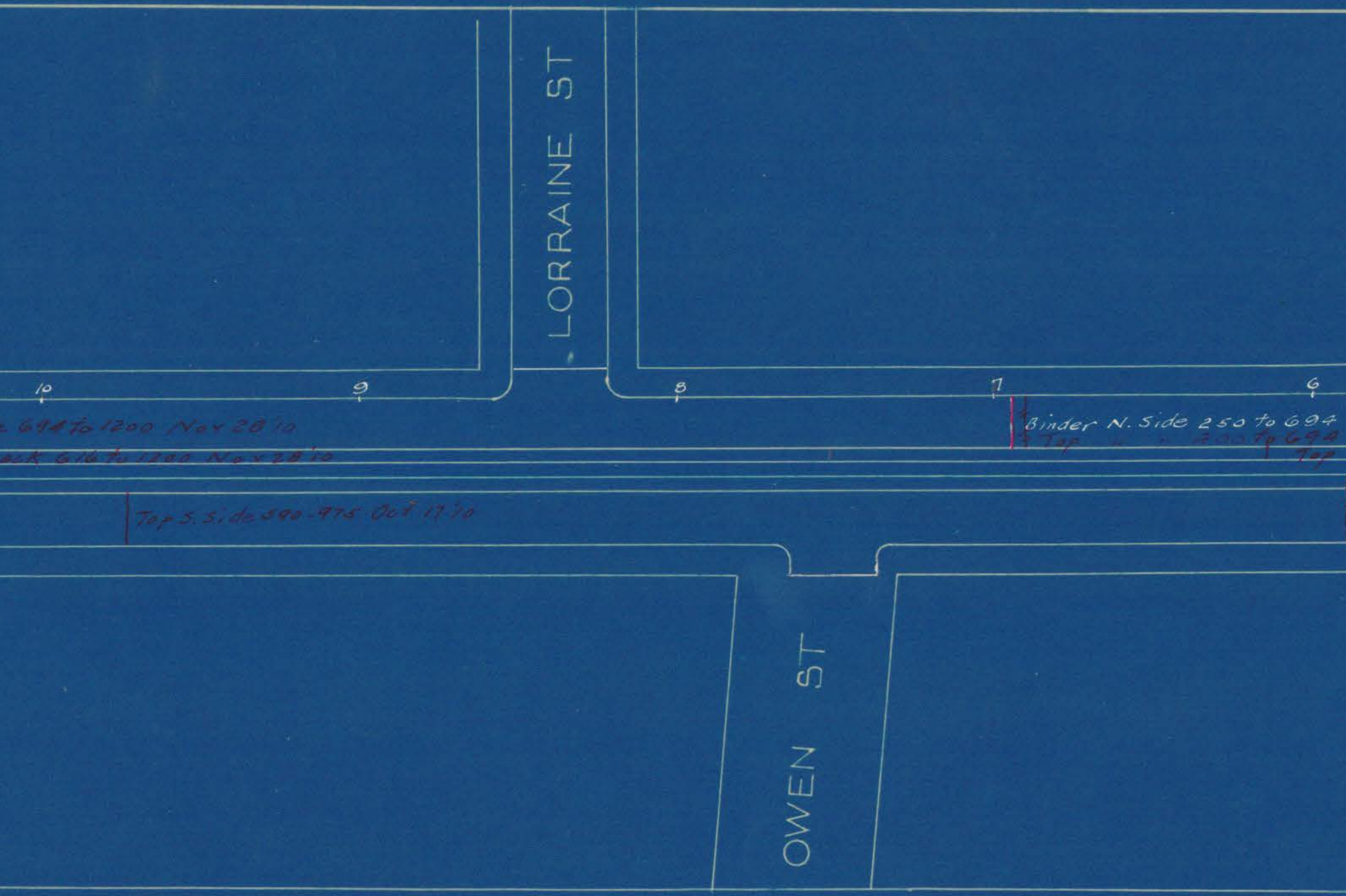
LORRAINE ST
OWEN ST
10
9
8
7
6
e 694 to 1200 Nov 28 '10
ack 616 to 1200 Nov 28 '10
Top S. Side 590-975 Oct 17 '10
Binder N. Side 250 to 694
Top " " 200 to 694
Top

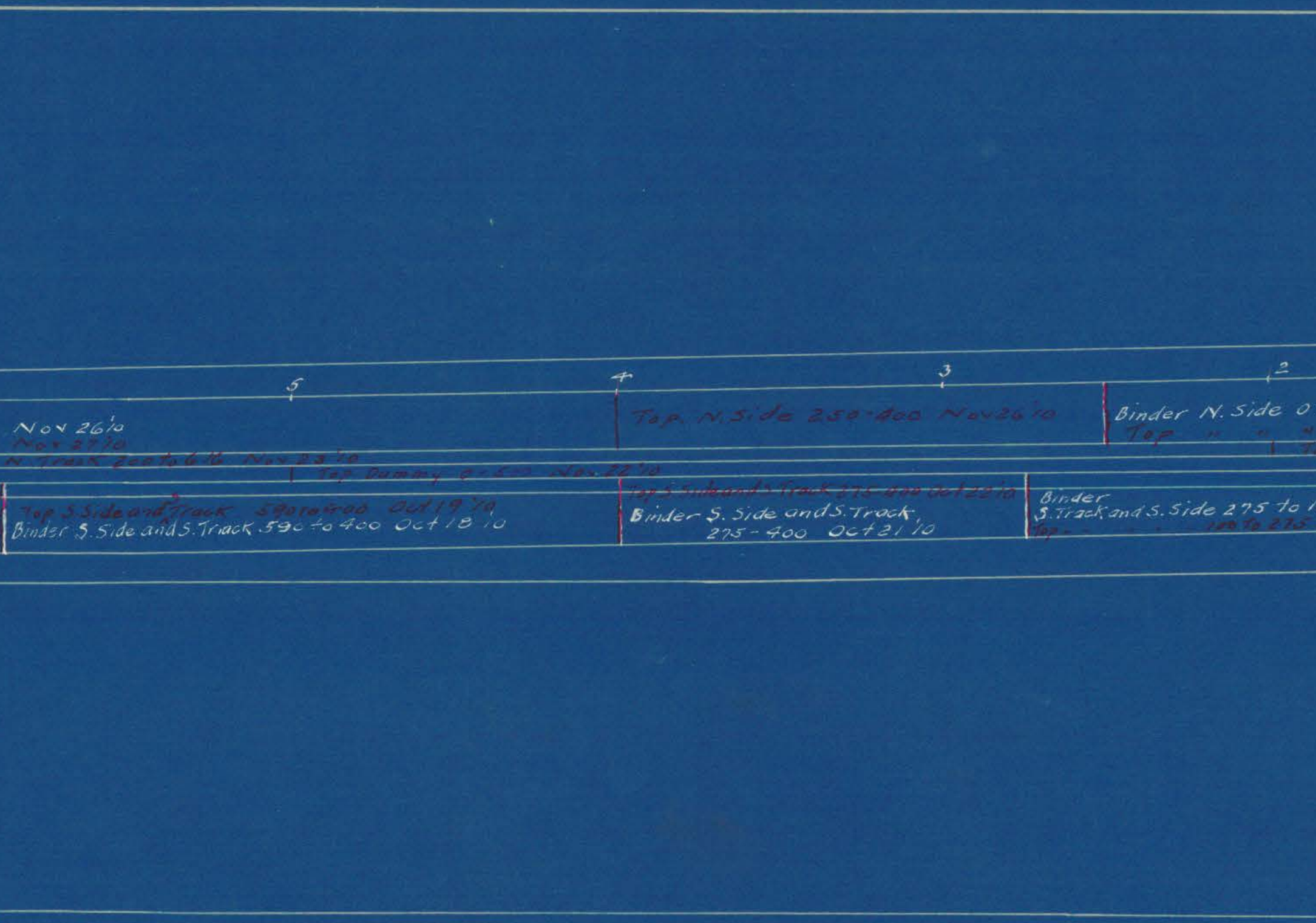
5
4
3
2
Nov 26 '10
Nov 27 '10
N. Track 200 to 616 Nov 23 '10
Top Dummy 0-500 Nov. 22 '10
Top S. Side and S. Track 590 to 400 Oct 19 '10
Binder S. Side and S. Track 590 to 400 Oct 18 '10
Top N. Side 250-400 Nov 26 '10
Top S. Side and S. Track 275-400 Oct 22 '10
Binder S. Side and S. Track, 275 - 400 Oct 21 '10
Binder N. Side 0
Top " " "
Binder
S. Track and S. Side 275 to
Top - - - - 100 to 275

522 50

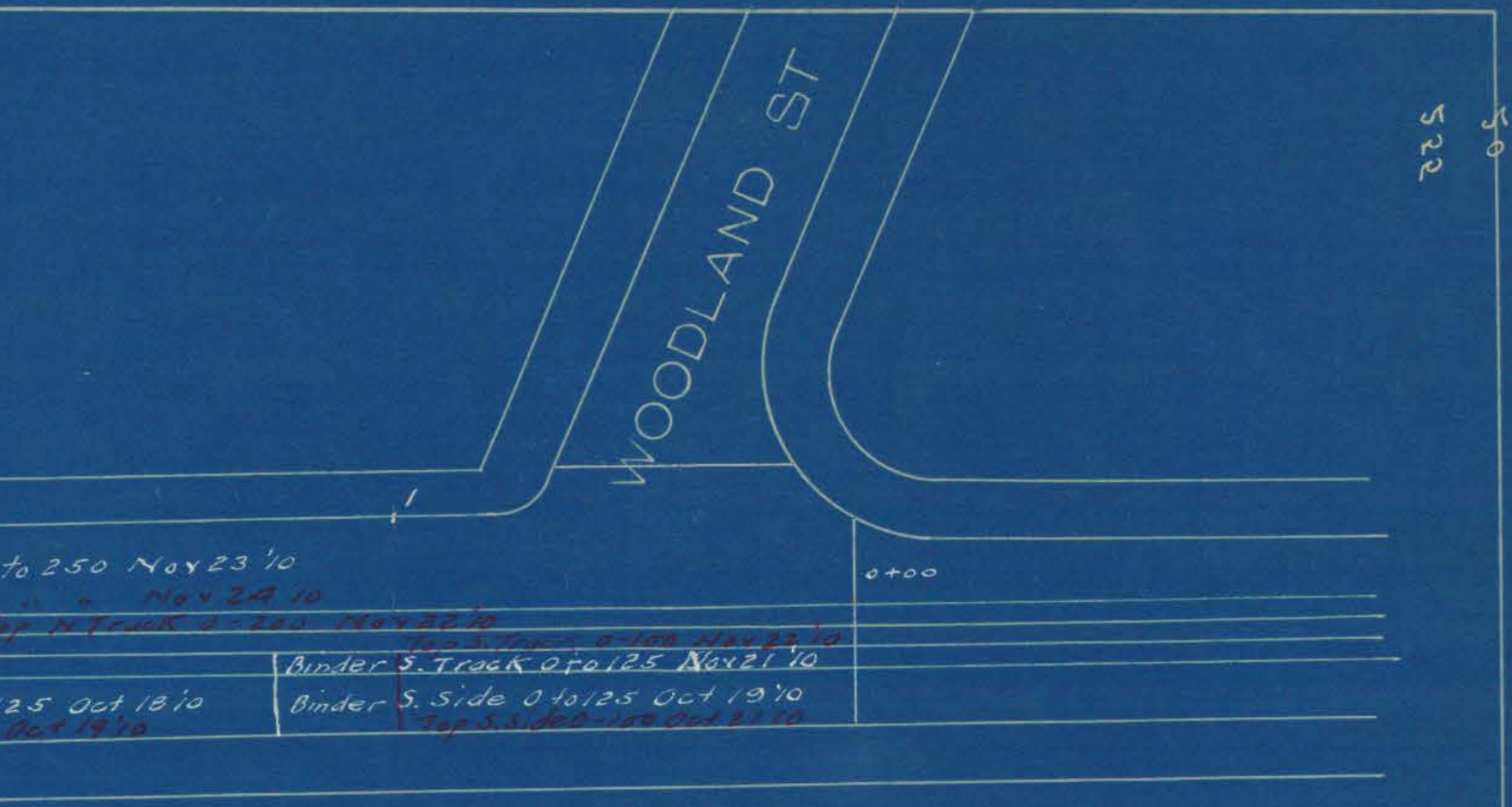
WOODLAND ST
0+00
to 250 Nov 23 '10
" " Nov 24 10
op N Track 0-200 Nov 22 '10
Top S. Track 0-100 Nov 22 '10
Binder S. Track 0 to 125 Nov 21 '10
25 Oct 18 '10
Oct 19 '10
Binder S. Side 0 to 125 Oct 19 '10
Top S. Side 0-100 Oct 21 '10

Dec. 1910

02536

F. L. Ford