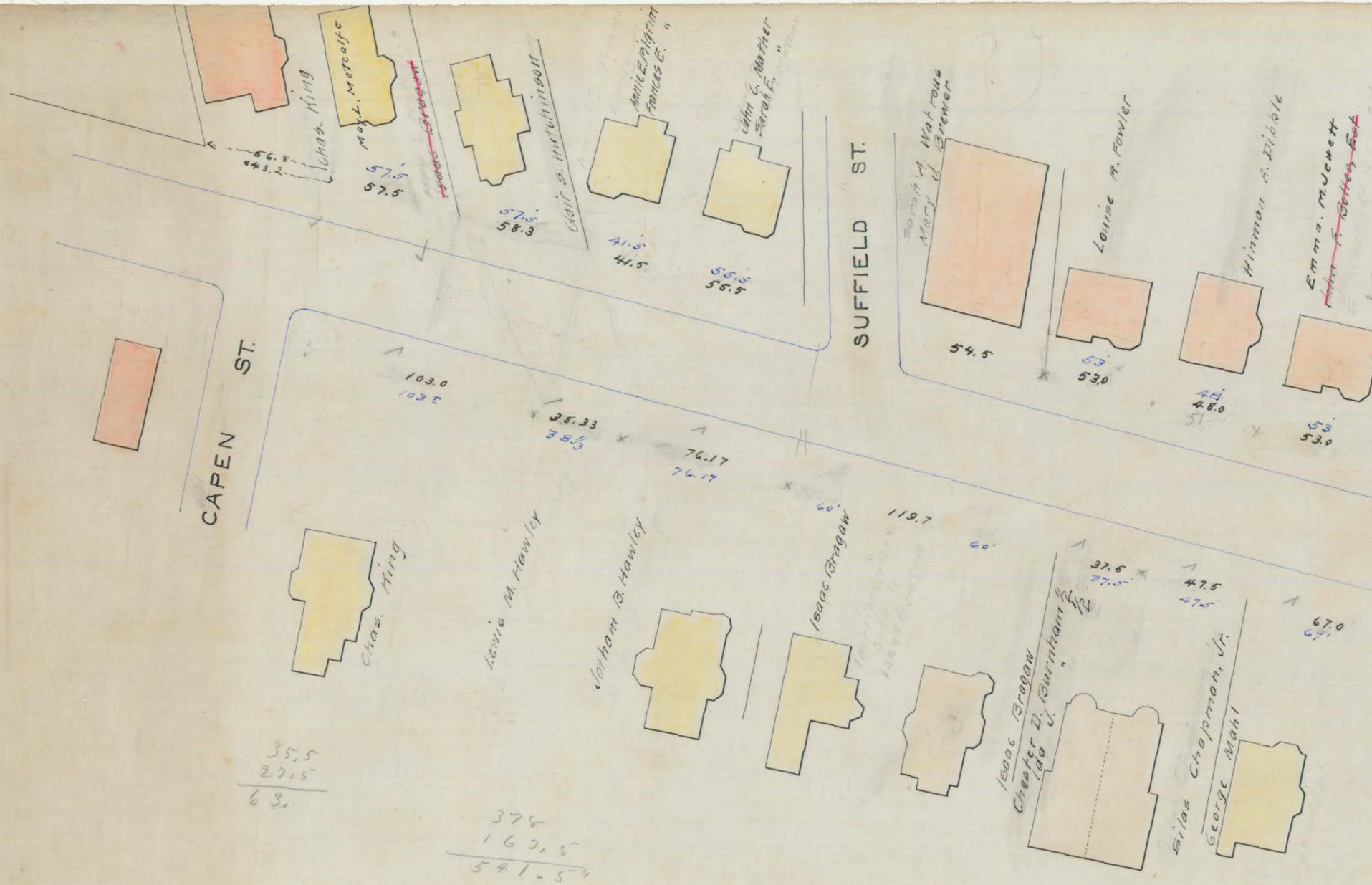
CAPEN ST.
SUFFIELD ST.
Chas. King
Mary L. Metcalfe
Clair S. Hutchinson
Annie E. Pilgrim
Frances E. "
John C. Mather
Sarah E. "
56.8
443.2
57.5'
57.5
57.5'
58.3
41.5'
41.5
55.5'
55.5
Sarah A. Watrous
Mary J. Brewer
Louise M. Fowler
Hinman A. Dibble
Emma. M. Jewett
~~John F. Bolles Est.~~
54.5
53'
53.0
48'
48.0
51
53'
53.0
103.0
103 ft
38.33
38 1/3
76.17
76.17
60'
119.7
60'
37.6
37.5'
47.5
47.5'
67.0
67'
Chas. King
Lewis M. Hawley
Jotham B. Hawley
Isaac Bragaw
Isaac Bragaw
Chester D. Burnham 1/2
Ida J. " 1/2
Silas Chapman, Jr.
George Mahl
35.5
27.5
63.
378
163.5
541.5

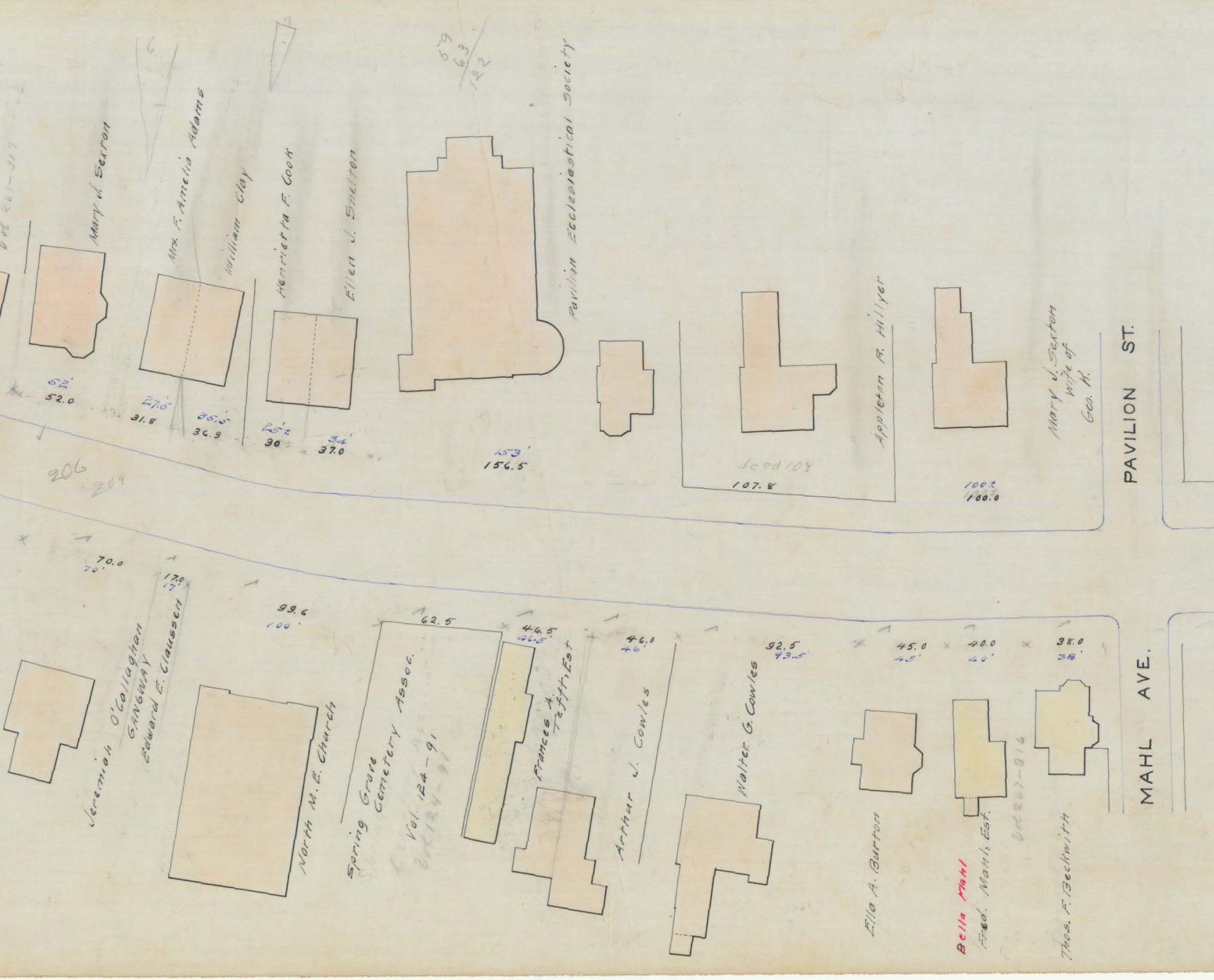
261-317
Mary J. Sexton
62'
52.0
Mrs. F. Amelia Adams
27.6'
31.8
William Clay
35.5'
36.9
Henrietta F. Cook
25'±
30
Ellen J. Shelton
34'
37.0
59
63
122
Pavilion Ecclesiastical Society
153'
156.5
206
209
deed 108
107.8
Appleton R. Hillyer
Mary J. Sexton
wife of
Geo. K.
100'±
100.0
PAVILION ST.
70.0
70'
17.0
17'
Jeremiah O'Callaghan
GANGWAY
Edward E. Claussen
99.6
100'
North M. E. Church
62.5
Spring Grove
Cemetery Assoc.
Vol. 124-91
46.5
46.5'
Frances A.
Tefft, Est
46.0
46'
Arthur J. Cowles
92.5
93.5'
Walter G. Cowles
45.0
45'
Ella A. Burton
40.0
40'
Bella Mahl
Fred. Mahl, Est.
267-816
38.0
38'
Thos. F. Beckwith
MAHL AVE.

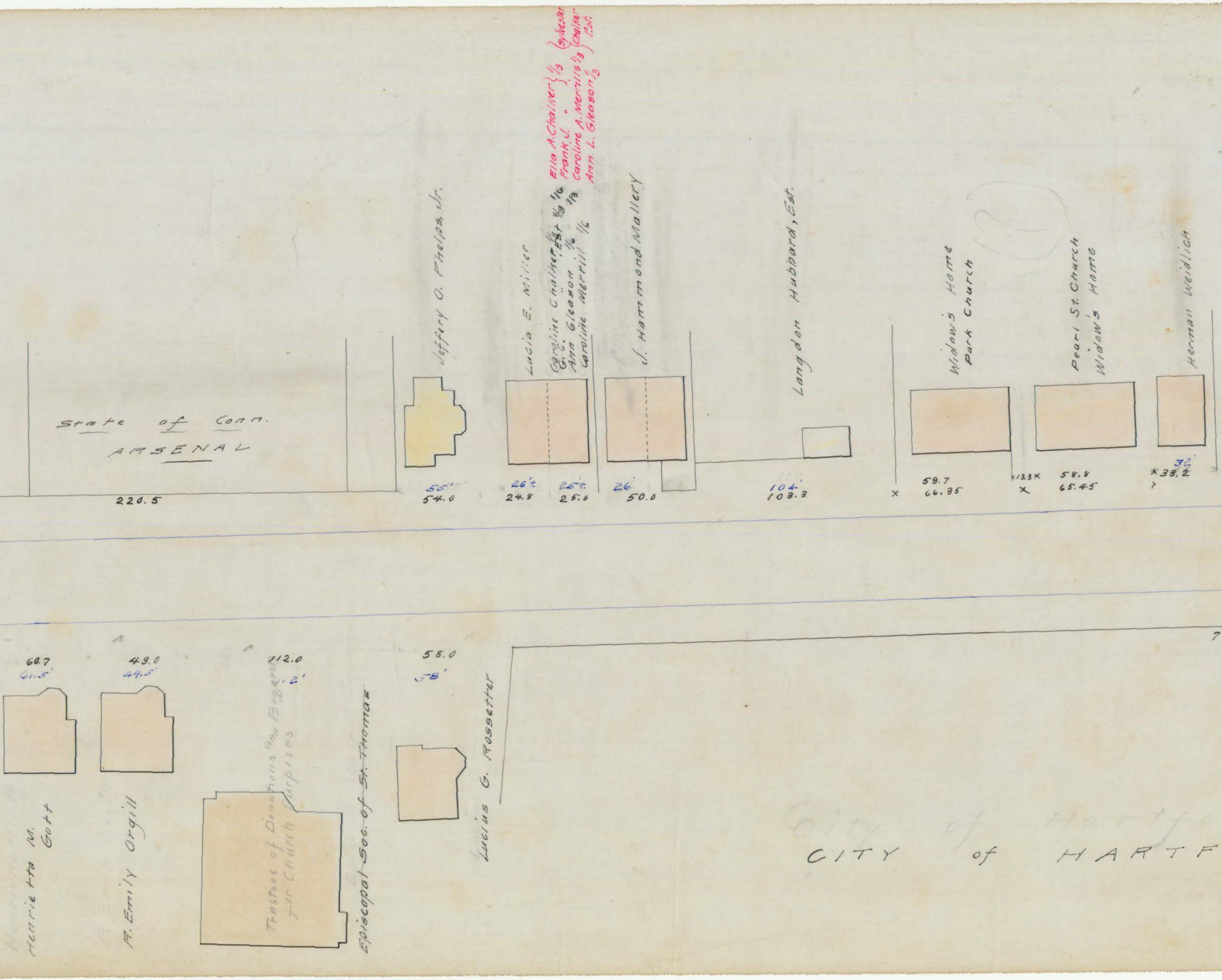
State of Conn.
ARSENAL
220.5
Jeffery O. Phelps, Jr.
55'
54.0
Lucia E. Miller
25'±
24.8
Caroline Chalker 1/3, Est + 1/3 1/6
G. C. " 1/3
Ann Gleason 1/6
Caroline Merrill 1/6
Ella A. Chalker } 1/3 } Sylvester
Frank J. " } Chalker
Caroline A. Merrill's 1/3 } Est.
Ann L. Gleason 1/3
25'±
25.0
J. Hammond Mallery
26'
50.0
Langdon Hubbard, Est.
104'
103.3
Widow's Home
Park Church
59.7
66.35
13.3
Pearl St. Church
Widow's Home
58.8
65.45
Herman Weidlich
32'
33.2
7
60.7
61.5'
Henrietta M. Gott
49.0
49.5'
A. Emily Orgill
112.0
…1.2'
Trustees of Donations and Bequests for Church Purposes
Episcopal Soc. of St. Thomas
58.0
58'
Lucius G. Rossetter
CITY of HARTF

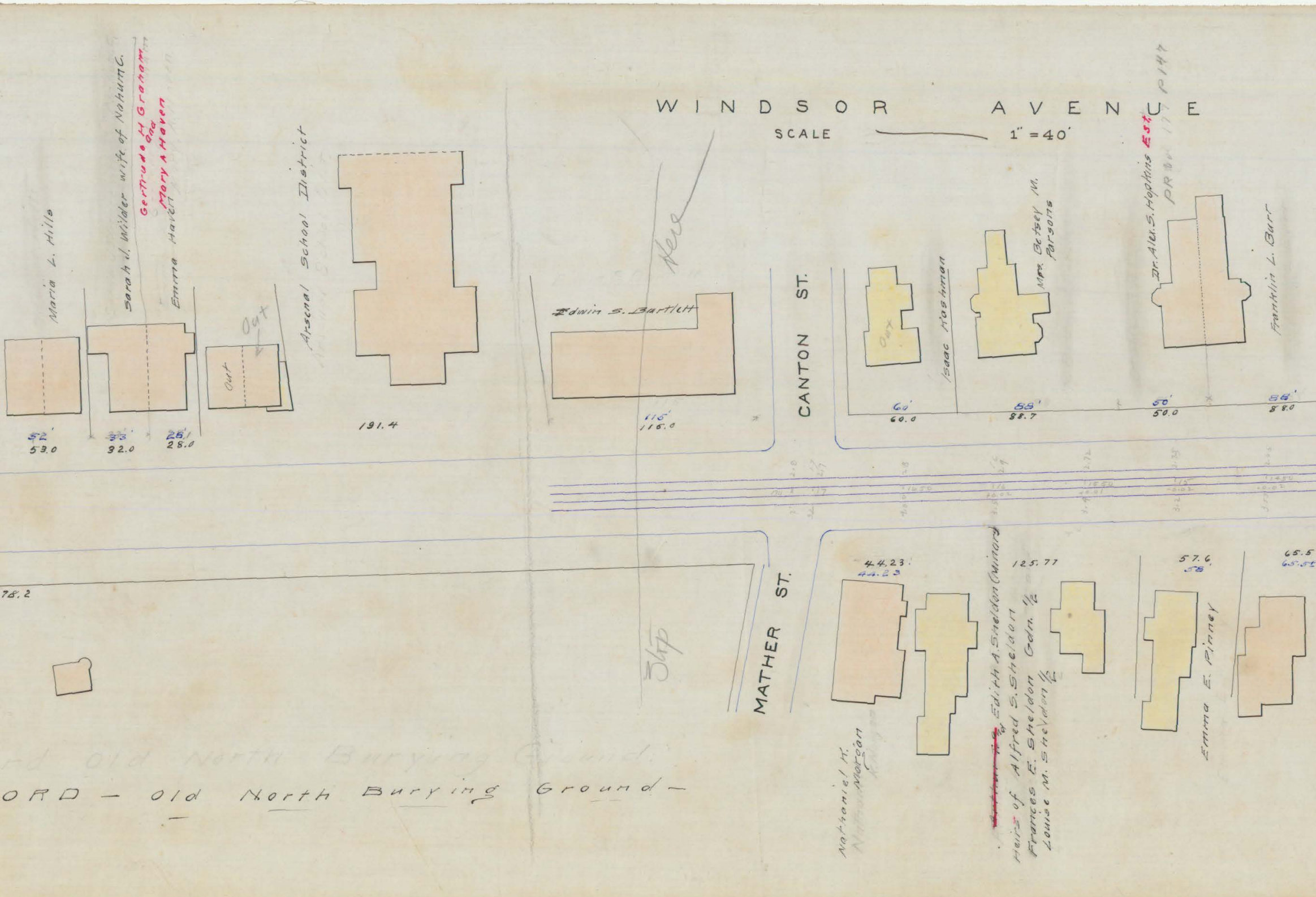
WINDSOR AVENUE
SCALE 1" = 40'
Maria L. Hills
52'
53.0
Sarah J. Wilder wife of Nahum C.
33'
32.0
Gertrude H Graham and Mary A Haven
Emma Haven
28'
28.0
Out
Out
Arsenal School District
191.4
Edwin S. Bartlett
115'
115.0
Here
CANTON ST.
Out
Isaac Kashman
60'
60.0
Mrs. Betsey M. Parsons
88'
88.7
Dr. Alex. S. Hopkins Est.
PR Bk 177 P147
50'
50.0
Franklin L. Burr
88'
88.0
78.2
Stop
MATHER ST.
44.23
44.23
Nathaniel K. Morgan
125.77
~~Estate of~~ Edith A. Sheldon (minors)
Heirs of Alfred S. Sheldon Gdn. 1/2
Frances E. Sheldon 1/2
Louise M. Sheldon 1/2
57.6
58
Emma E. Pinney
65.5
65.5
ORD – Old North Burying Ground –

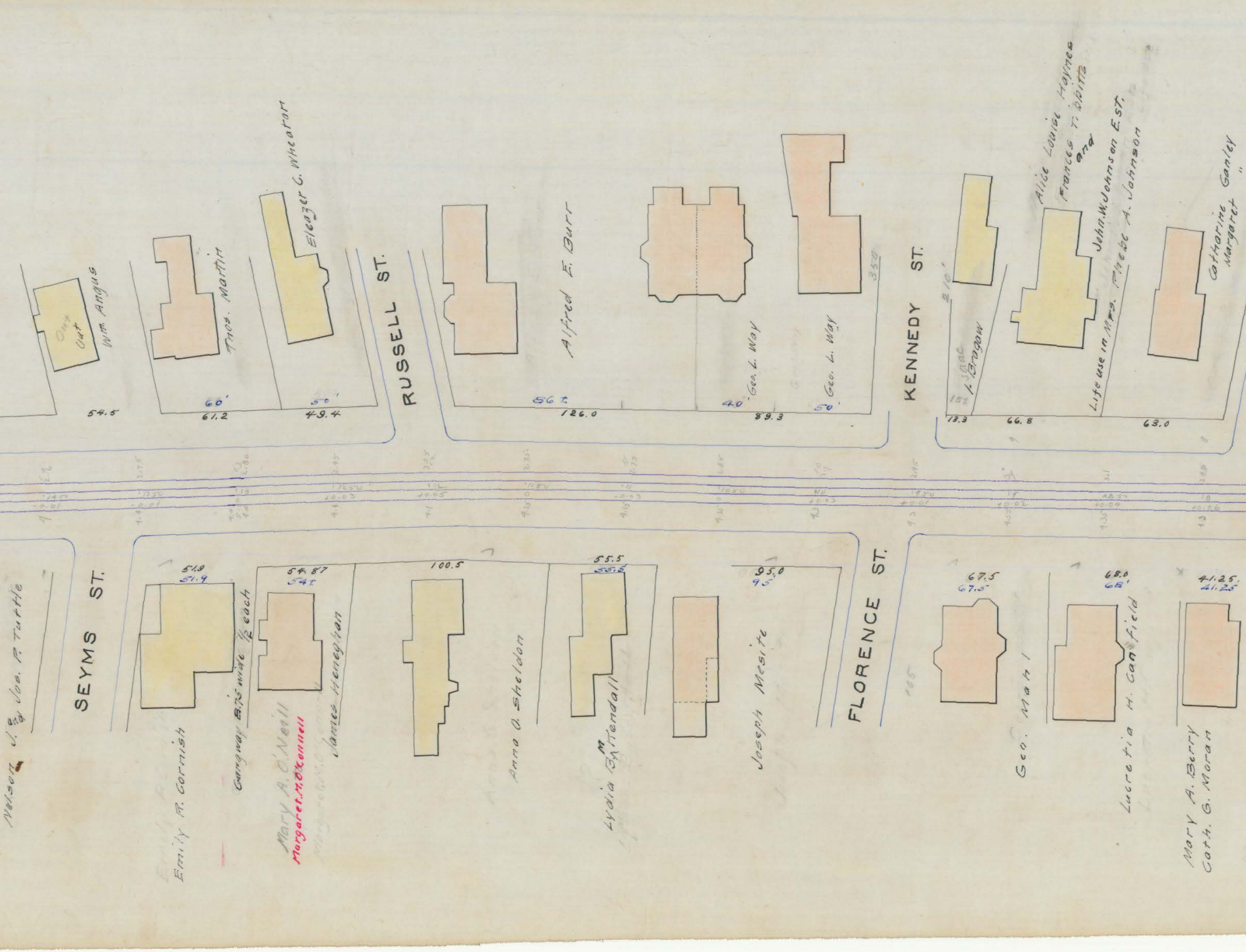
Out Out
Wm. Angus
Thos. Martin
Eleazer C. Wheaton
RUSSELL ST.
Alfred E. Burr
Geo. L. Way
Geo. L. Way
KENNEDY ST.
Isaac J. Bragaw
Alice Louise Haynes
Frances T. Smith
and
John W. Johnson Est.
Life use in Mrs. Phebe A. Johnson
Catharine Ganley
Margaret "
54.5
60'
61.2
50'
49.4
86 ft
126.0
40'
89.3
50'
350
210'
15'
13.3
66.8
63.0
Nelson J. and Jos. P. Tuttle
SEYMS ST.
Emily R. Cornish
Gangway 8.75 wide ½ each
Mary A. O'Neill
Margaret M. O'Connell
James Heneghan
Anna O. Sheldon
Lydia M. Bittendall
Joseph Mesite
FLORENCE ST.
Geo. Mahl
Lucretia H. Canfield
Mary A. Berry
Cath. G. Moran
51.9
51.9
54.87
54 ft
100.5
55.5
55.5
95.0
95
67.5
67.5
68.0
68'
41.25
41.25

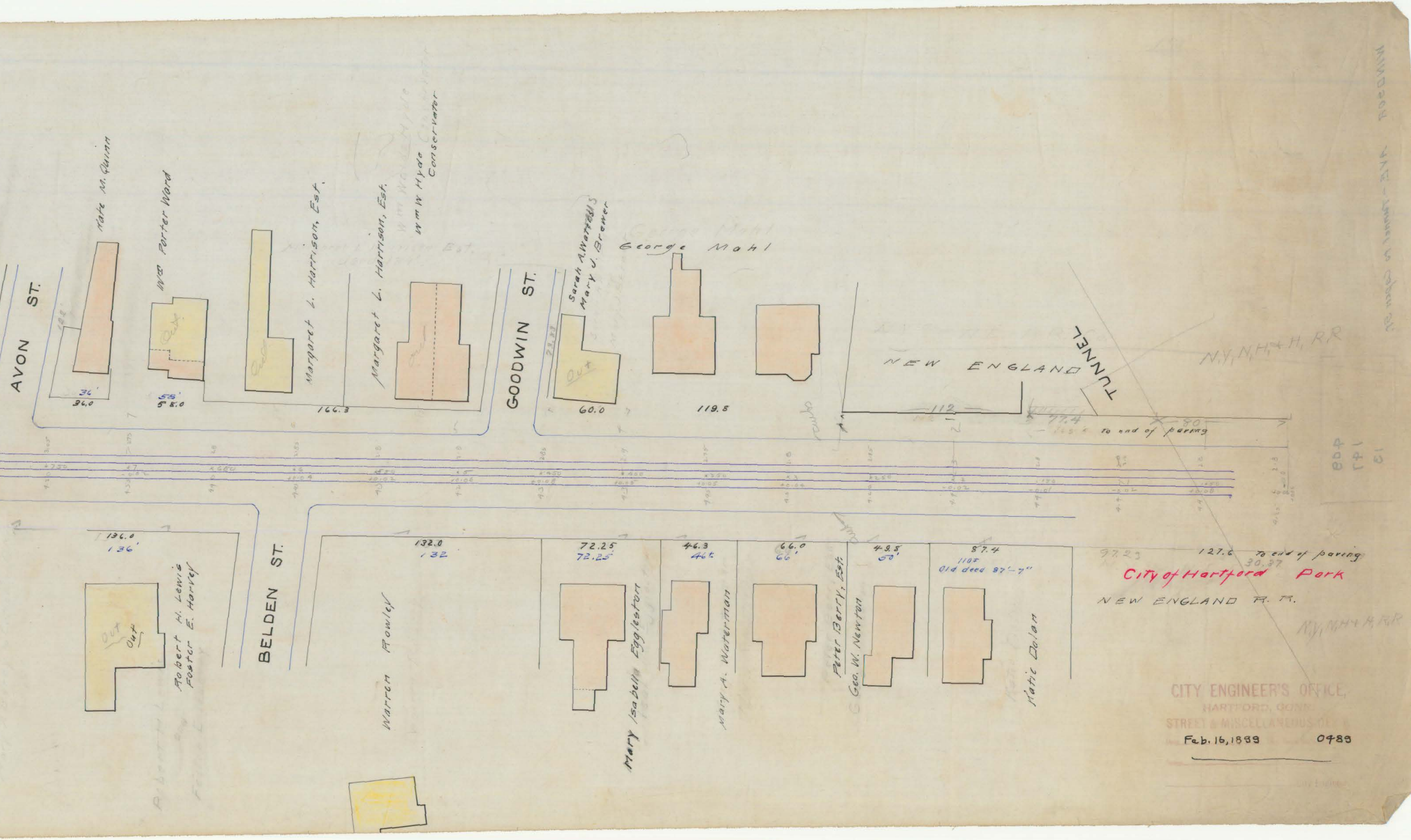
AVON ST.
BELDEN ST.
GOODWIN ST.
Kate M. Quinn
Wm Porter Ward
Margaret L. Harrison, Est.
Margaret L. Harrison, Est.
Wm W. Hyde Conservator
Sarah A. Waterous
Mary J. Brewer
George Mahl
NEW ENGLAND
TUNNEL
N.Y., N.H. & H. R.R.
36'
36.0
58'
58.0
166.3
60.0
119.8
112
77.4
80
to end of paving
Out
Robert H. Lewis
Foster E. Harvey
Warren Rowley
Mary Isabella Egglestone
Mary A. Waterman
Peter Berry, Est.
Geo. W. Newton
Katie Dolan
136.0
136'
132.0
132
72.25
72.25'
46.3
46t
66.0
66'
49.8
50'
87.4
110'
Old deed 87'-7"
127.6
to end of paving
City of Hartford Park
NEW ENGLAND R.R.
N.Y., N.H. & H. R.R.
Goodwin Ave – Tunnel to Capen St.
608
147
13

CITY ENGINEER'S OFFICE,
HARTFORD, CONN.
STREET & MISCELLANEOUS

Feb. 16, 1899 0489