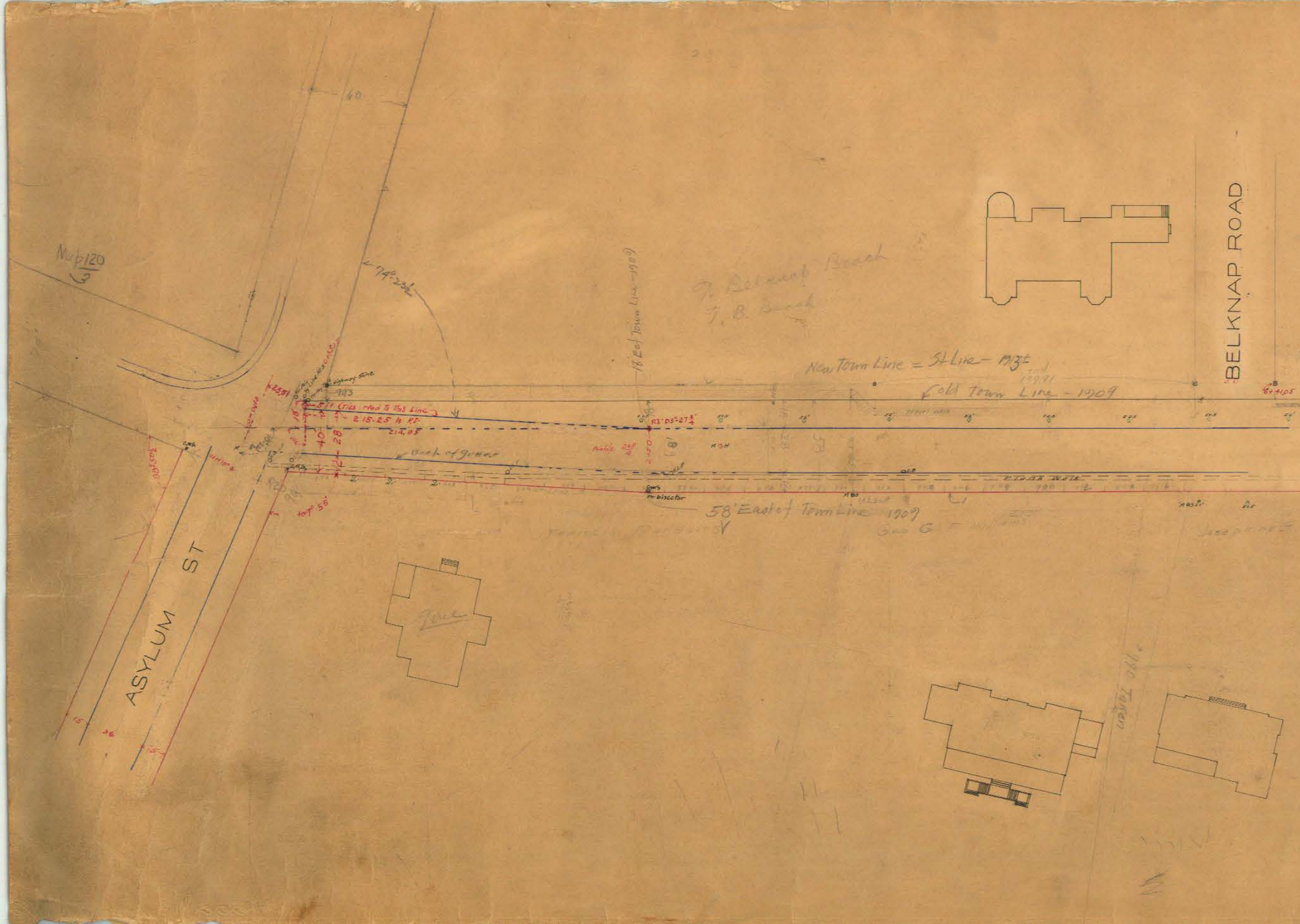
Nw b 120
3
40
74° 23½
18 E of Town Line - 1909
T. Belknap Beach
T. B. Beach
New Town Line = St Line - 1913±
Old Town Line - 1909
BELKNAP ROAD
6+41.05
highway stone
993
25.51
5± (Ties - Rod to this Line)
215.25 to P.I.
214.85
18
40
28
12
R1° 03' 27¾
Back of gutter
m-bisector
58' East of Town Line 1909
109° 55'
Geo. G. F. Williams
Josephine
ASYLUM ST
15
36
15
190 Taken

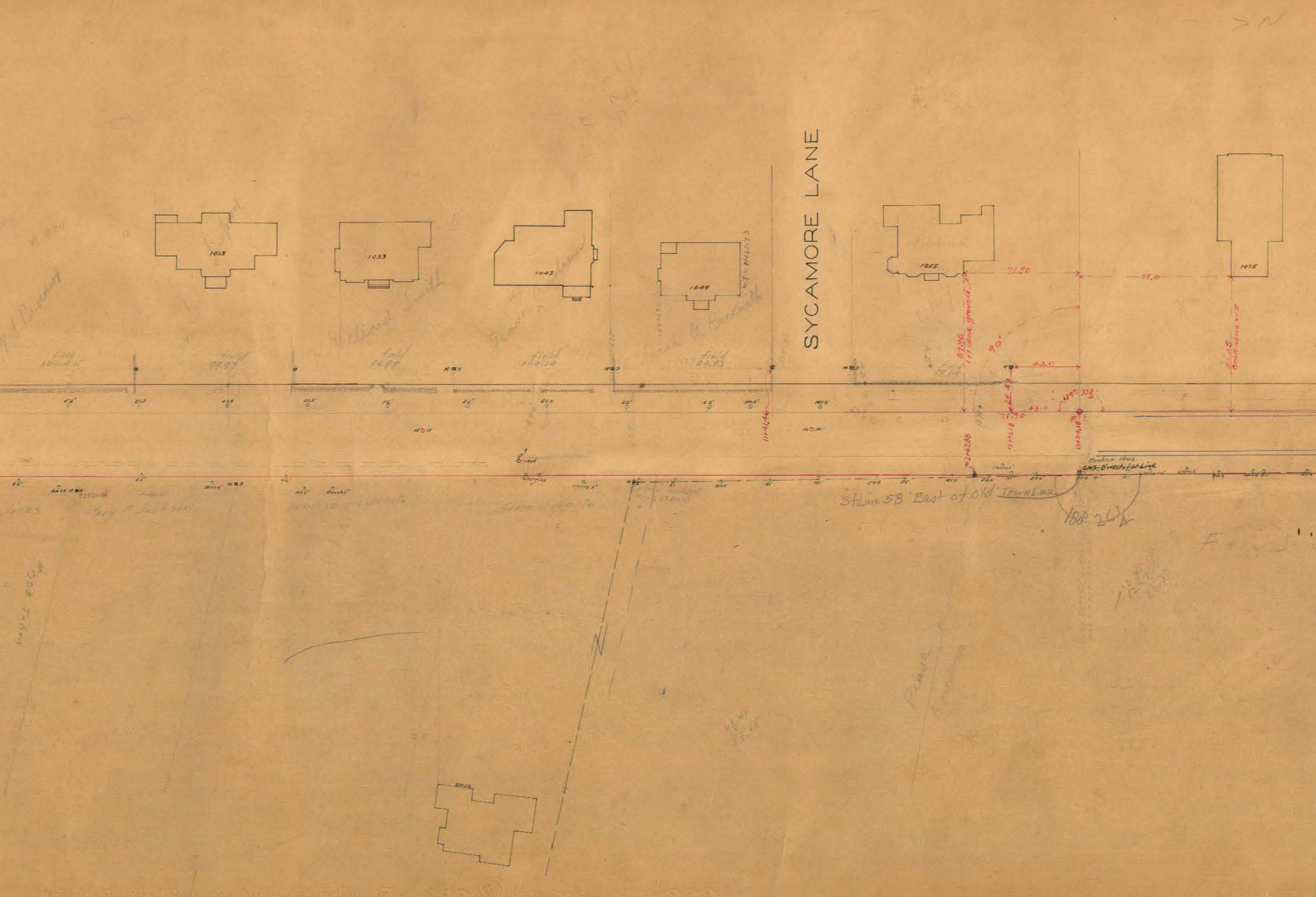
SYCAMORE LANE
1015
1033
1043
1049
1055
1075
Field 99.97
Field 99.99
71.90
95.0
43.0
43.0
71+90
90°
87.90 1 ft above ground
22.48
179°-33½
112+67.88
111+41.46
MBS
MOH
Broken 1942
CMS-2' west of St Line
St Line 58' East of Old Town Line
188° 2' A
Mary F Jackson
Frank G. Beckwith
Willard Smith
>N

PROSPECT AVENUE

SCALE 1"= 40'

Map 152/4 - 105

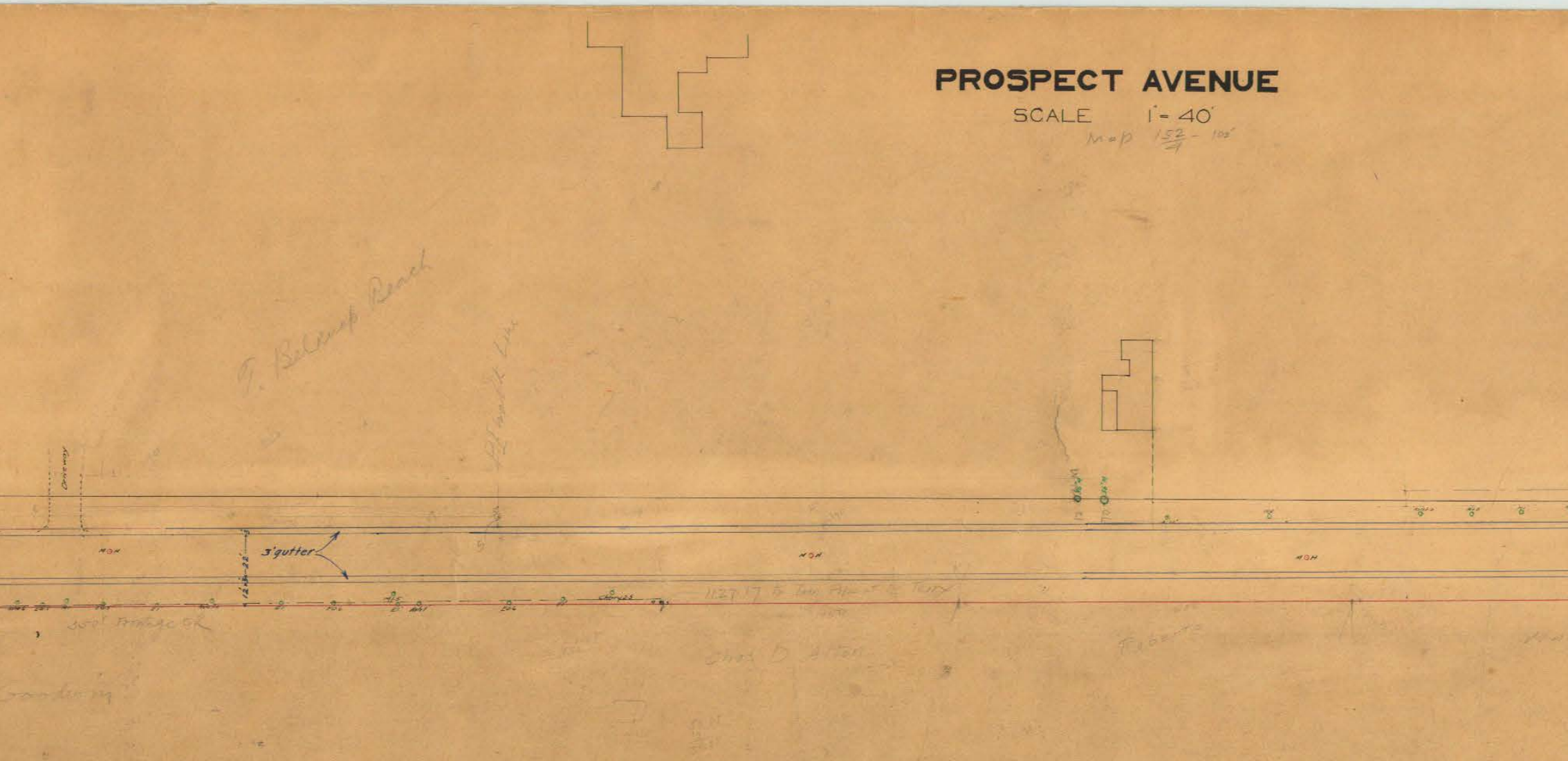
F. Belknap Reach
Building Line
Driveway
3' gutter
12'-22'
MGH
MGH
MGH
500' Frontage GR
1127.17 to ... Terry
Chas D. Allen
Roberts
Goodwin

OFFICE OF CITY ENGINEER
HARTFORD, CONN.
Jan 1908 Day Book No. 01983
262 - 128-135
City Engineer.

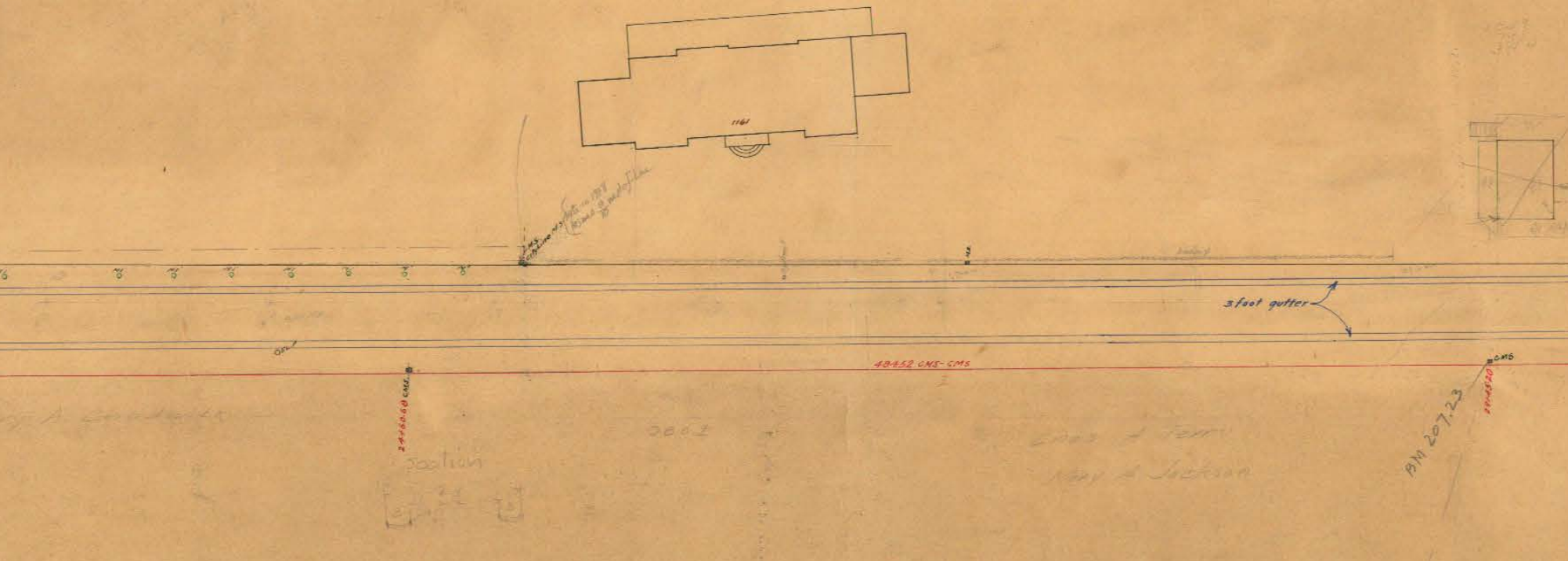
1161
3 foot gutter
48452 CMS-CMS
24+60.60 CMS.
CMS
BM 207.23
Section
Mary A. Jackson

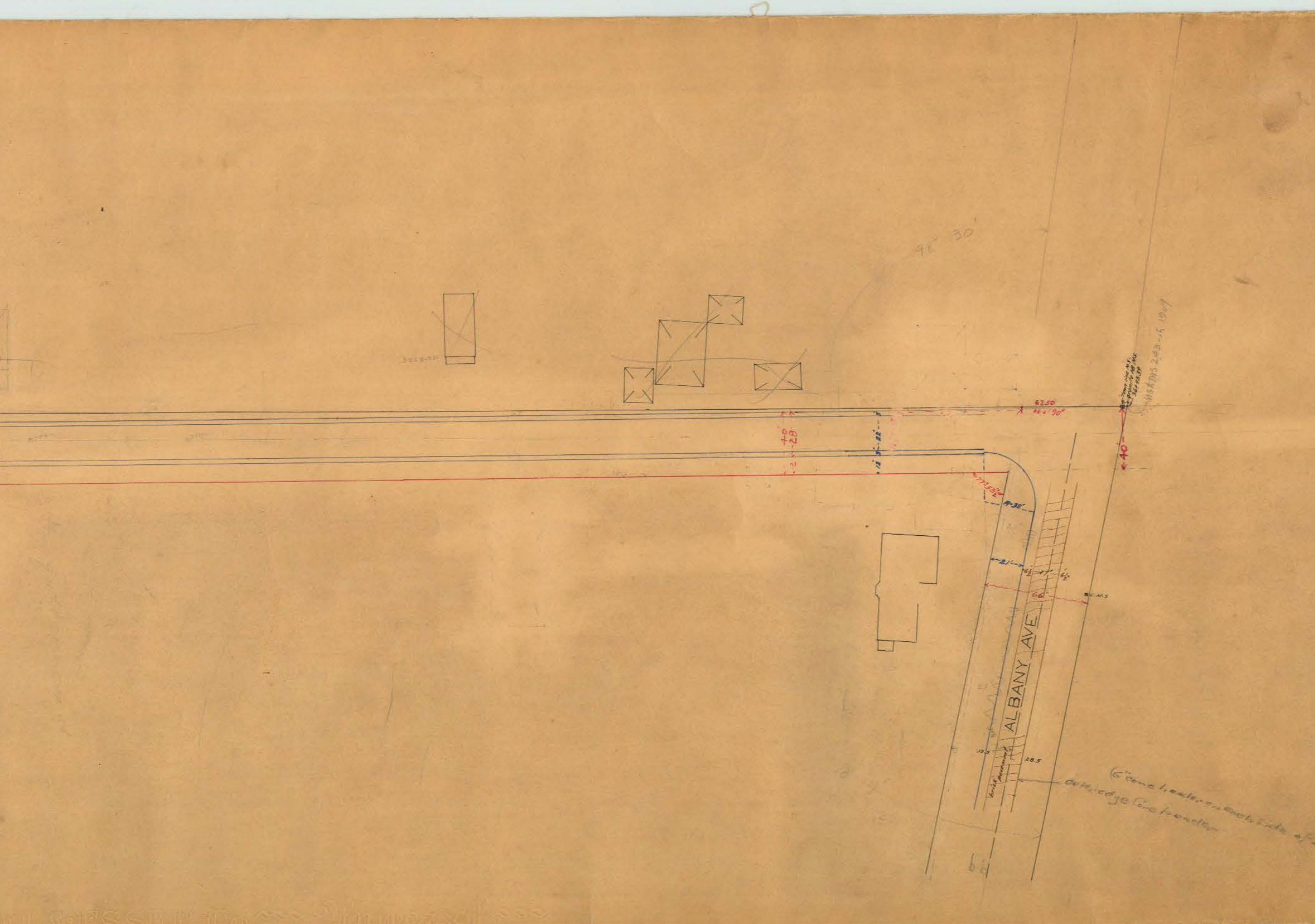
ALBANY AVE
62.50
40'
21'
6½
17'
6½
66'
12'
5'
22'
19.32'
6" conc header on each side of
outside edge conc header
brick pavement
28.5
Town line
98° 30'