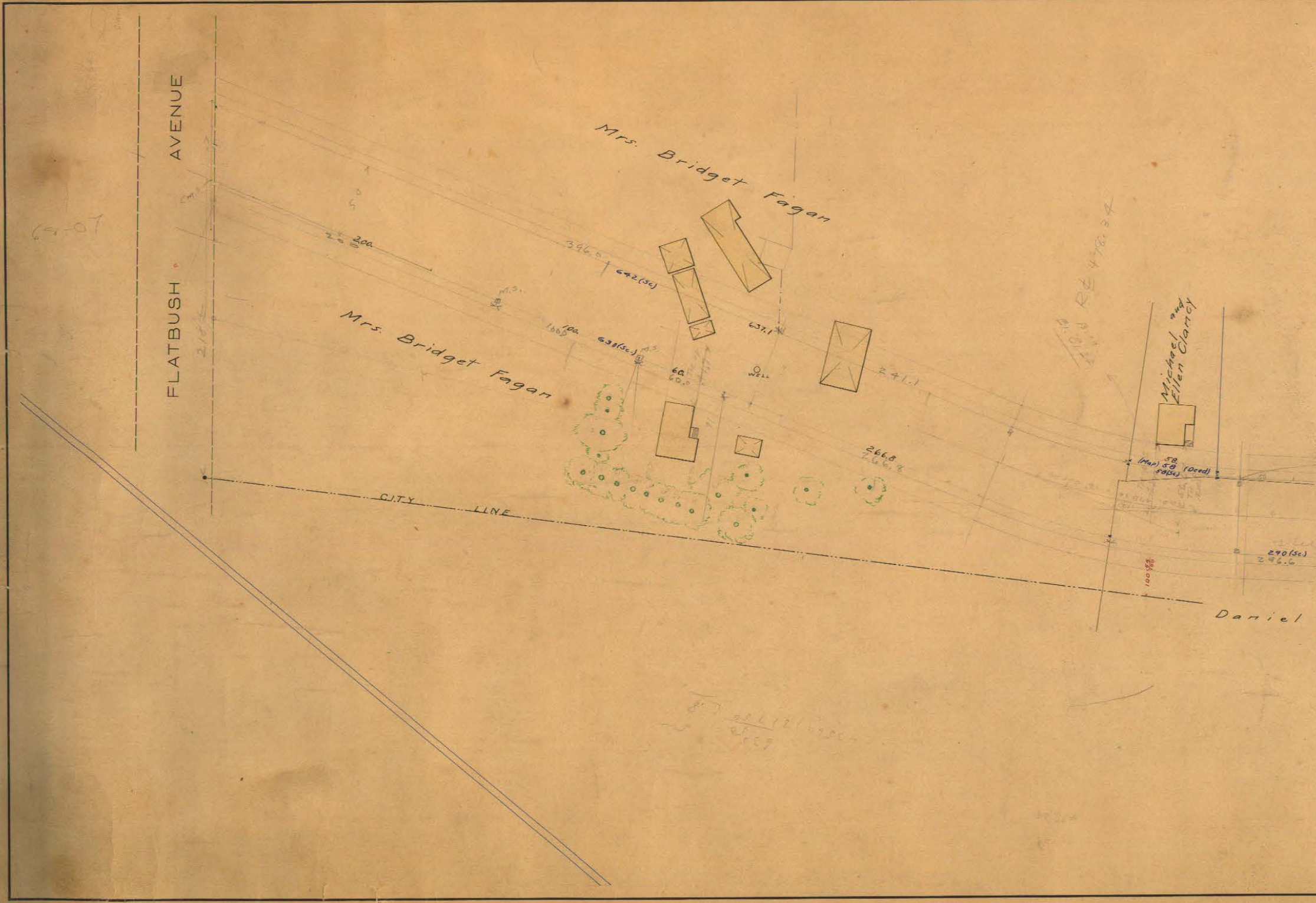
FLATBUSH AVENUE
64-07
Mrs. Bridget Fagan
Mrs. Bridget Fagan
200.
396.0
642(Sc)
100.
100.0
638(Sc.)
M.S.
637.1
60.
60.0
WELL
241.1
266.8
266.8
CITY LINE
Michael and Ellen Clancy
(Map) 58.
58
58(Sc.)
(Deed)
100
290(Sc.)
296.6
Daniel

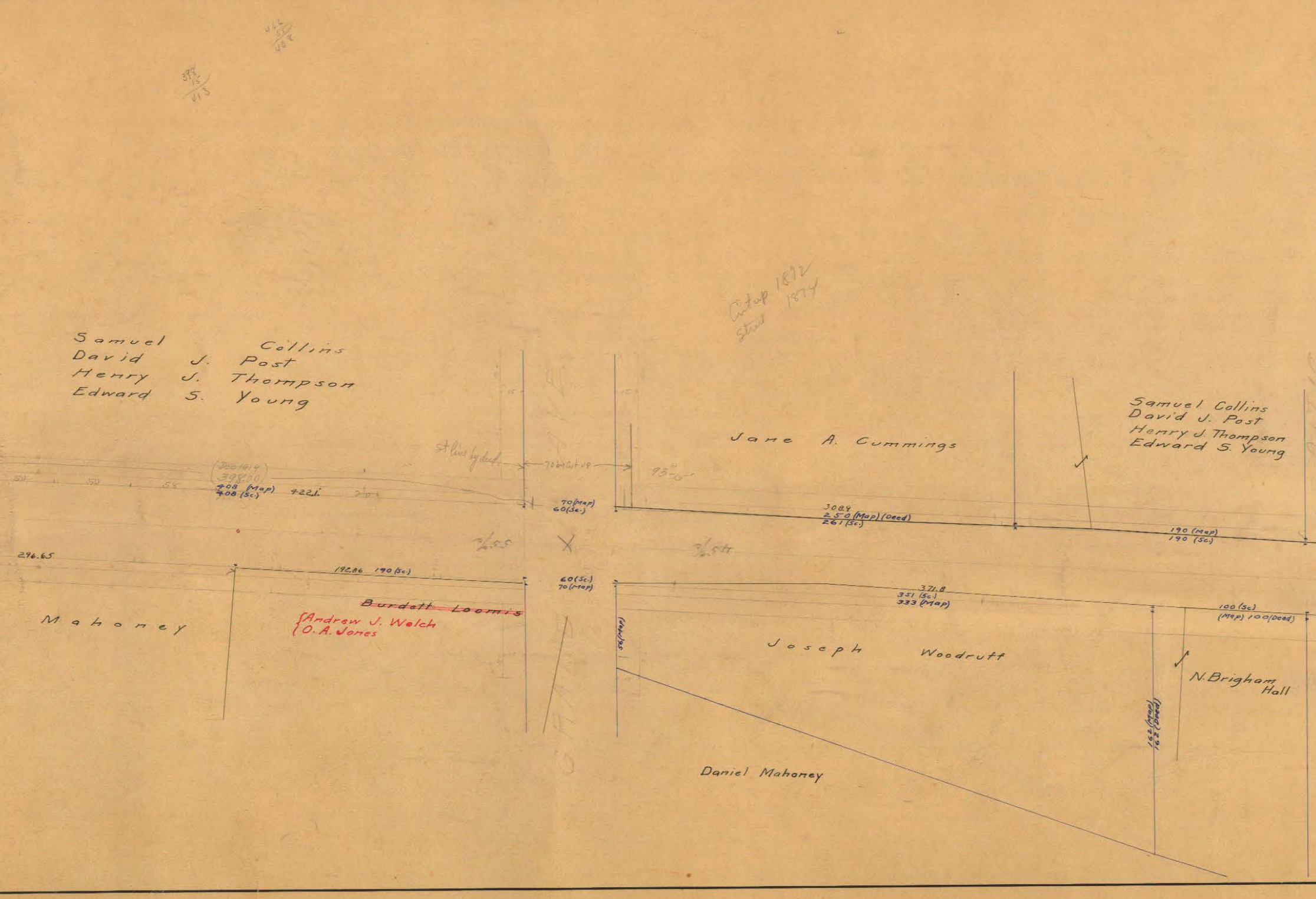
Cutup 1872
Street 1874
Samuel Collins
David J. Post
Henry J. Thompson
Edward S. Young
Jane A. Cummings
Samuel Collins
David J. Post
Henry J. Thompson
Edward S. Young
st line by deed
70 by Cut up
408 (Map)
408 (Sc.)
422.1
70 (Map)
60 (Sc.)
308.9
250 (Map) (Deed)
261 (Sc.)
190 (Map)
190 (Sc.)
296.65
192.86 190 (Sc.)
60 (Sc.)
70 (Map)
371.8
351 (Sc.)
333 (Map)
100 (Sc)
(Map) 100 (Deed)
Mahoney
~~Burdett Loomis~~
Andrew J. Welch
O. A. Jones
56 (Map)
Joseph Woodruff
162 (Map)
162 (Deed)
N. Brigham Hall
Daniel Mahoney

NEWFIELD AVENUE

SCALE 1"= 40'

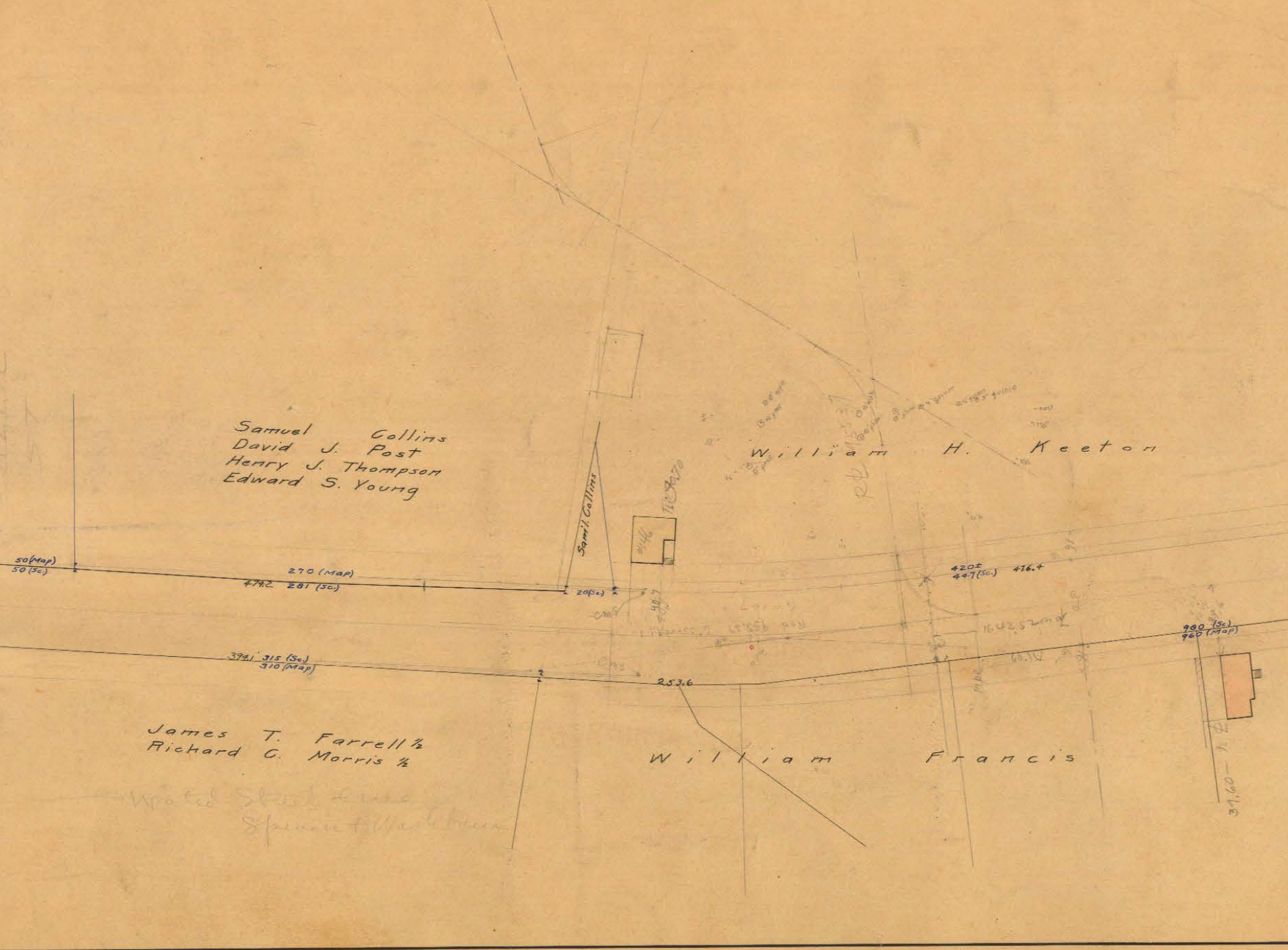
Samuel Collins
David J. Post
Henry J. Thompson
Edward S. Young
Sam'l. Collins
William H. Keeton
James T. Farrell ½
Richard C. Morris ½
William Francis
50 (Map)
50 (Sc.)
270 (Map)
474.2
281 (Sc.)
28 (Sc.)
394.1
315 (Sc.)
310 (Map)
253.6
420±
447 (Sc.)
476.4
1642.52
980 (Sc.)
960 (Map)
31.60


William Francis
Samuel Collins
William Francis
120 (Map)
121 (Sc) 120
(Deed) 180 (Map)
180 (Sc) 190.9
180 (Map)
180 (Sc) 162.4
45
50 (Map)
50 (Sc)
50 (Sc)
(50 Map)
45
718.8
William Francis
AVE
DEXTER
50 feet
PARK RIVER

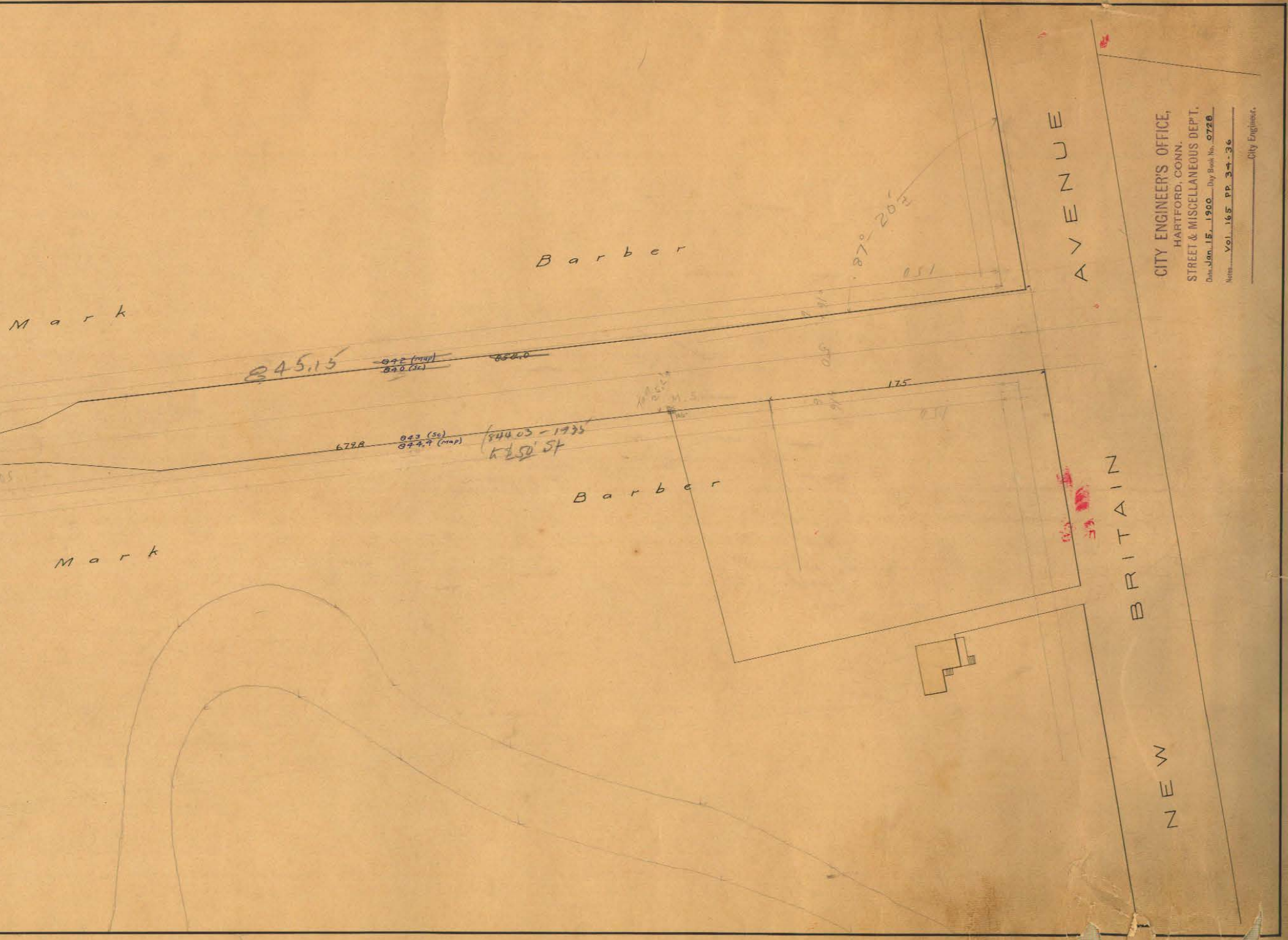
Mark
Barber
845.15
~~842 (map)~~
~~840 (sc)~~
~~852.0~~
87° 20'
051
175
M. S.
6798
843 (sc)
844.9 (map)
(844.03 - 1935'
K 250' St
Barber
Mark
AVENUE
NEW BRITAIN

CITY ENGINEER'S OFFICE,
HARTFORD, CONN.
STREET & MISCELLANEOUS DEP'T.
Date Jan. 15, 1900 Day Book No. 0728
Notes Vol. 165 PP. 34-36
City Engineer.