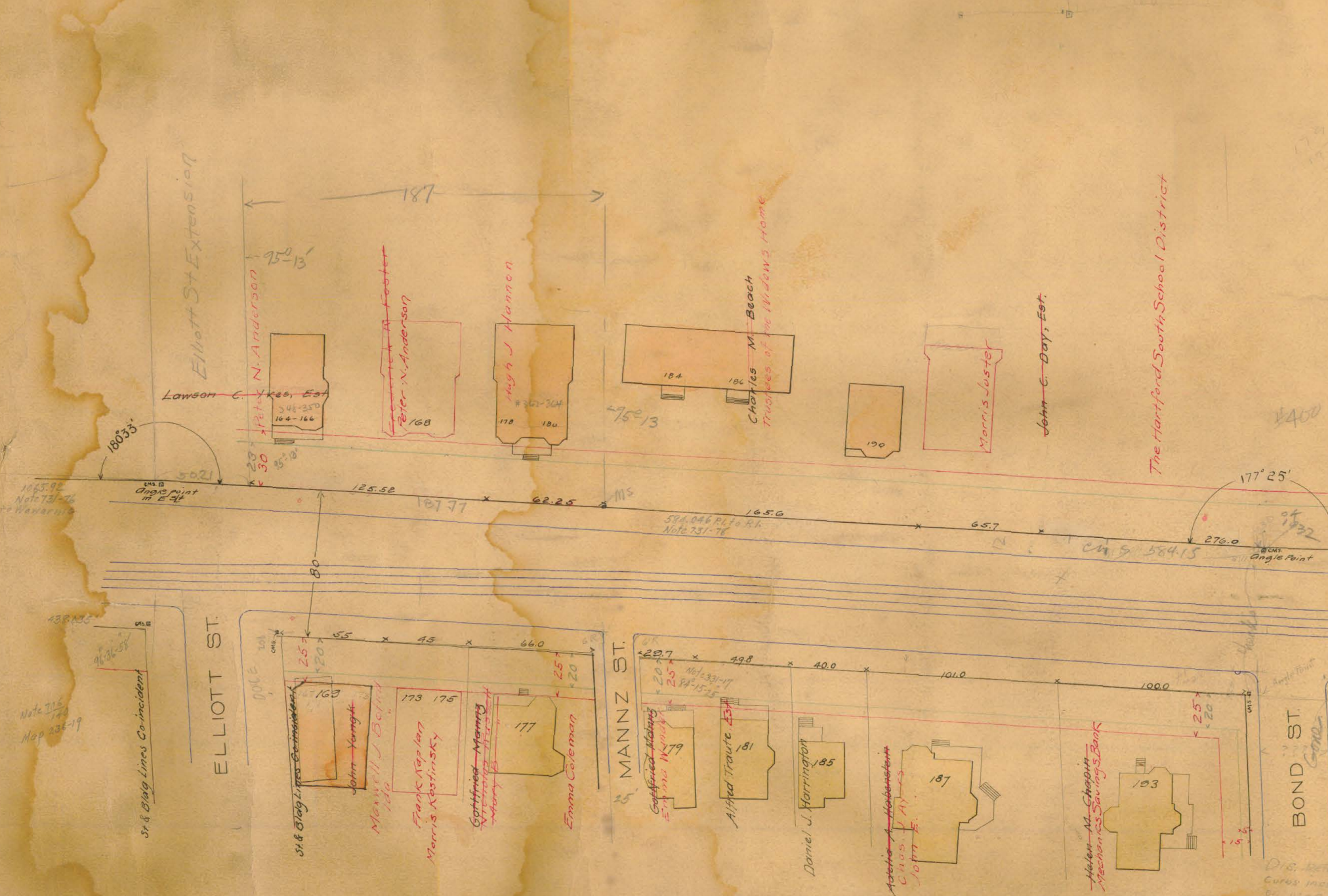

Elliott St Extension
187
95°-13'
~~Lawson C. Ykes, Est~~
Peter N. Anderson
348-350
164-166
~~Frederick A. Foster~~
Peter N. Anderson
168
Hugh J Hannon
#362-364
178
180
95°13
184
186
~~Charles M. Beach~~
Trustees of the Widows Home
190
Morris Joster
~~John C. Day, Est.~~
The Hartford South School District
#400
180°33'
23
30
95°18'
50.21
CMS.
angle point in E St
1065.92
Note 731-76
P.I. to Wawarme
125.52
187.77
62.25
MS
165.6
584.046 P.I. to P.I.
Note 731-76
65.7
CMS 584.15
177°25'
276.0
CMS.
Angle Point
80
438.035
CMS.
96°36'-58"
St & Bldg Lines Co-incident
Note 716/140
Map 236-19
ELLIOTT ST.
DOLE
CMS.
55
45
66.0
25
20
169
~~St & Bldg Lines Co-incident~~
~~John Yamgk~~
Maxwell J Bofnd
Ida
173
175
Frank Kaplan
Morris Kostinsky
~~Gottfried Mannz~~
~~Nicholas Hasset~~
177
Emma Coleman
GR
MANNZ ST.
25'
29.7
49.8
40.0
101.0
100.0
20
25
Note 331-17
84°-15-25
179
~~Gottfried Mannz~~
Emma Wendt
181
Alfred Traute Est
185
Daniel J. Harrington
187
~~Adelia A. Hobenstein~~
Chas. J. Ay
John E.
193
~~Helen M. Chapin~~
Mechanics Savings Bank
25
20
15
5
CMS.
Angle Point
BOND ST.
Gone

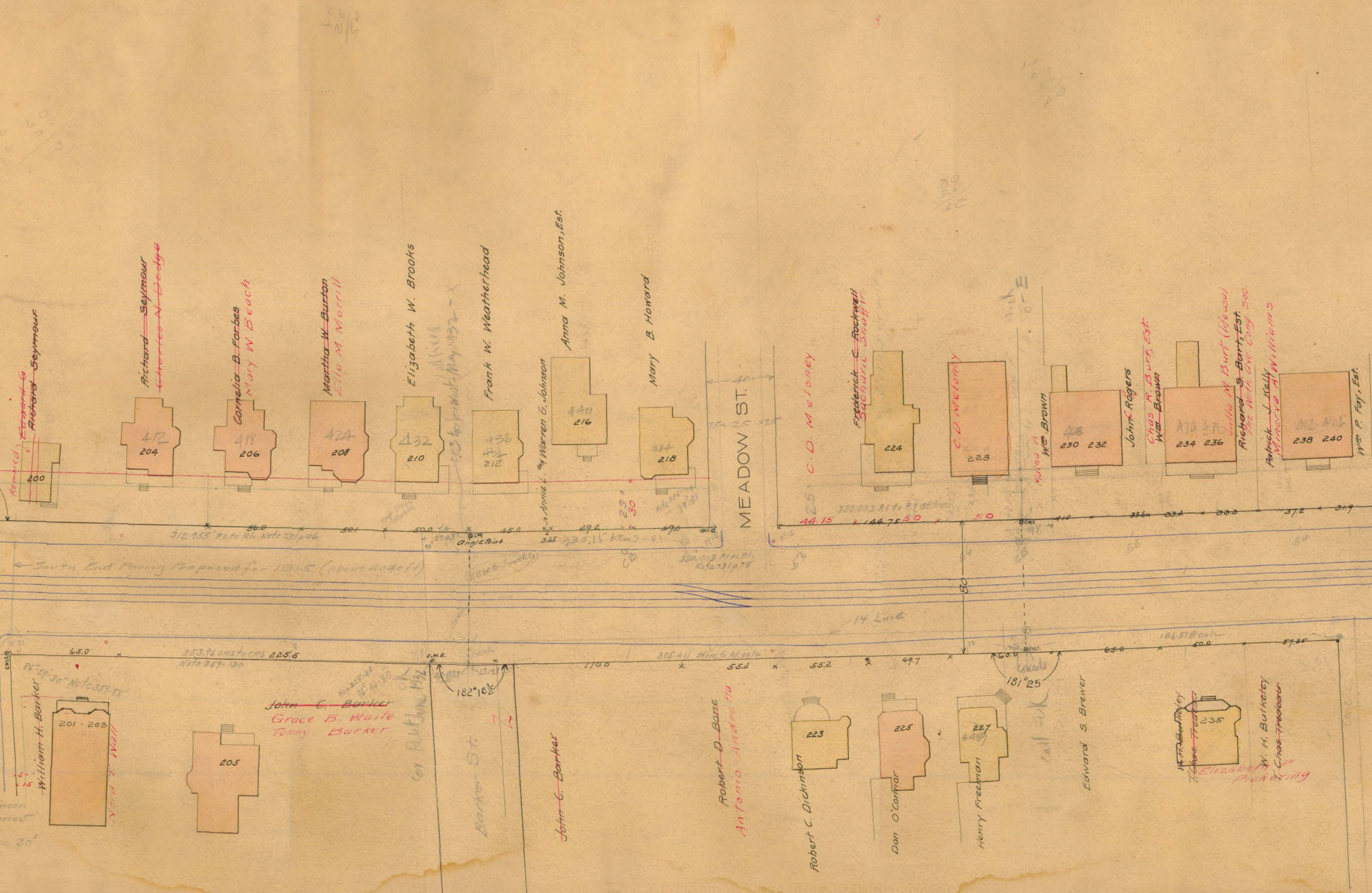
Removed
~~Edward G.~~
~~Richard~~ Seymour
200
Richard ~~Seymour~~
~~Charles N. Dodge~~
412
204
~~Cornelia B. Forbes~~
Mary W. Beach
418
206
~~Martha W. Burton~~
Ella M. Morrill
424
208
Elizabeth W. Brooks
432
210
Frank W. Weatherhead
436
~~434~~
212
Annie L. and Warren G. Johnson
Anna M. Johnson, Est.
440
216
Mary B. Howard
444
218
MEADOW ST.
40
7.5 25 7.5
C. D. Meloney
~~Frederick C. Rockwell~~
Sacharie Shaff Jr.
224
C. D. Meloney
228
Martha A.
~~Wm~~ Brown
408
230 232
John C. Rogers
Chas. R. Burt, Est.
~~Wm Brown~~
Lilla M. Burt (life use)
~~Richard S. Burt, Est.~~
The Weth. Ave. Cong. Soc.
234 236
~~Patrick J. Kelly~~
Minerva A. Williams
238 240
Wm P. Fay, Est.
56.0
50.1
50.0
45.0
49.2
49.0
312.955' P.I. to P.I. Note 731 p 76
Angle Point
3.25
330.15' kcms - P.I.
23
30
Note 306-114
330.003 P.I. to P.I.
Note 731 p 78
44.15
44.75
50
50
330.003 P.I. to P.I. St. line
CMS
41.0
33.6
33.2
33.3
37.2
31.9
← South End Paving Proposed for 1915 (about 4040 ft)
80
14 Line
65.0
253.96 CMS to CMS 225.5
Note 359-130
86°-29'-30" Note 359-88
C.M.S.
182°18½'
110.0
305.411 Ston. to P.I. calc.
55.2
55.2
49.7
60.0
181°25
65.0
186.518 calc.
60.0
57.25
~~William H. Barker~~
Nora T. Wall
201 - 203
205
~~John C. Barker~~
Grace B. Waite
Tenny Barker
Map 228-40
Barker St.
~~John C. Barker~~
~~Robert D. Bone~~
Antonio Andretta
Robert C. Dickinson
223
Don O'Connor
225
Henry Freeman
227
#459
Edward S. Brewer
~~W. H. Bulkeley~~
~~Chas. Treadeau~~
235
W. H. Bulkeley
~~Chas. Treadeau~~
Elizabeth P. Pickering

WETHERSFIELD AVENUE

SCALE - 1"=40'

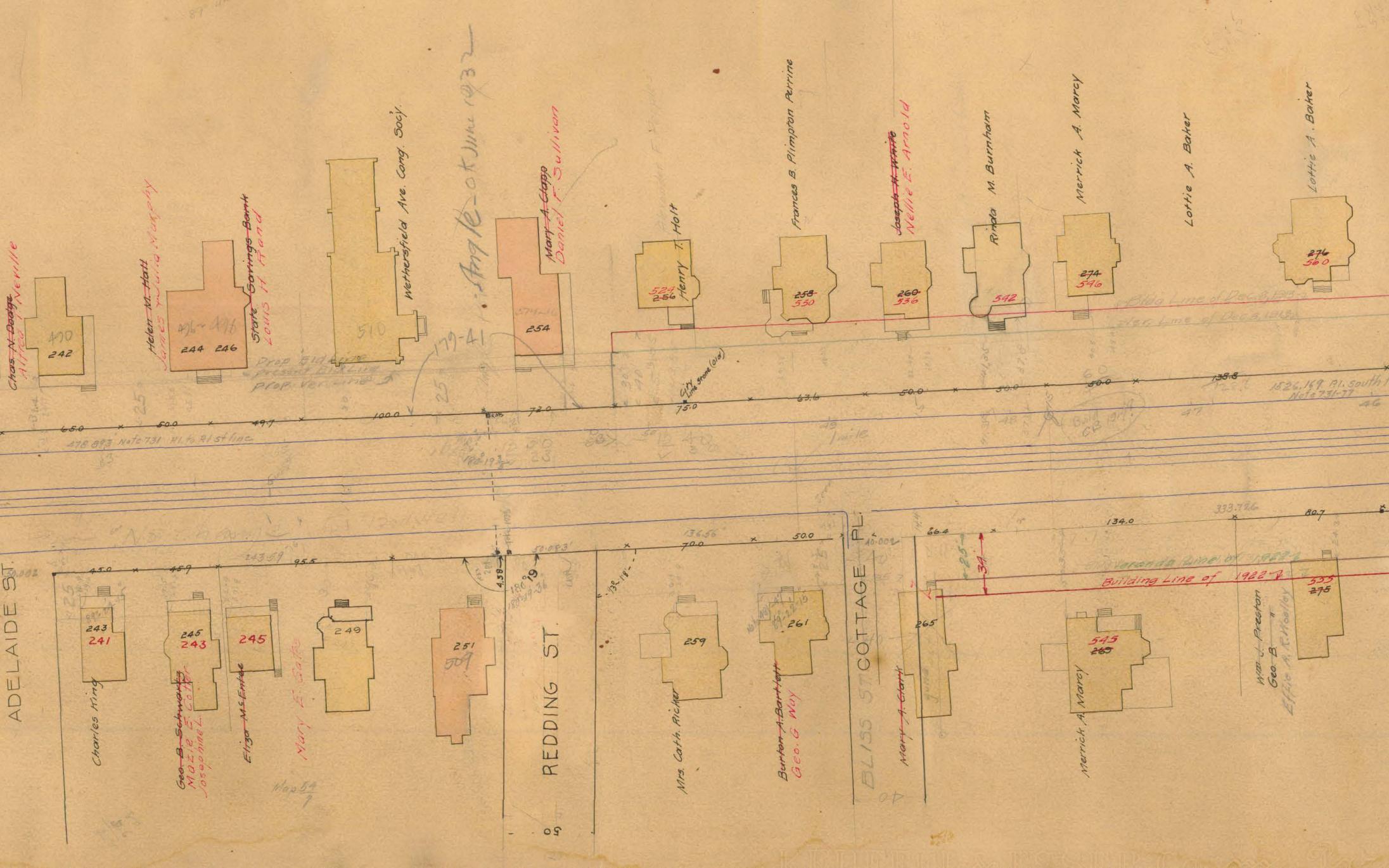
87° 44'
~~Chas. N. Dodge~~
Alfred J. Neville
490
242
~~Helen M. Hall~~
James & Julia Murphy
496-498
244 246
~~State Savings Bank~~
Louis H. Rand
510
Wethersfield Ave. Cong. Soc'y
Angle - OK June 1932
179-41
~~Mary A. Clapp~~
Daniel F. Sullivan
254
Henry T. Holt
524
~~256~~
City Line Stone (old)
Frances B. Plimpton Perrine
~~258~~
550
~~Joseph H. White~~
Nellie E. Arnold
~~260~~
536
Rinda M. Burnham
542
Merrick A. Marcy
~~274~~
546
Lottie A. Baker
Lottie A. Baker
~~276~~
560
Bldg Line of Dec. 8, 1913
Ver. Line of Dec. 8, 1913
Prop. Bldg Line
present Bldg Line
Prop. Ver. Line
65.0
50.0
49.7
100.0
72.0
75.0
63.6
50.0
50.0
50.0
138.8
1526.169 Pl. South
Note 731-77
478.893 Note 731 Pl. to 21st line
180°19 1/2'
Build. C.B. 1917
ADELAIDE ST.
45.0
45.9
243.59
95.5
50.083'
136.56
70.0
50.0
10.002
86.4
134.0
333.786
80.7
25
34
Veranda Line of 1888
Building Line of 1922
4.58
180°19'
180°19-36
139-14
243
241
245
243
245
249
251
509
259
261
265
545
~~265~~
335
~~275~~
Charles King
~~Geo. B. Schwartz~~
Mazie E. Cotter
Josephine L.
Eliza McEntee
Mary E. Gates
REDDING ST.
Mrs. Cath. Ricker
~~Burton A. Bartlett~~
Geo. G. Way
COTTAGE PL.
BLISS ST.
~~Mary A. Clark~~
Merrick A. Marcy
Wm. J. Preston
Geo. B. "
Effie A. R. Woolley
Map 54

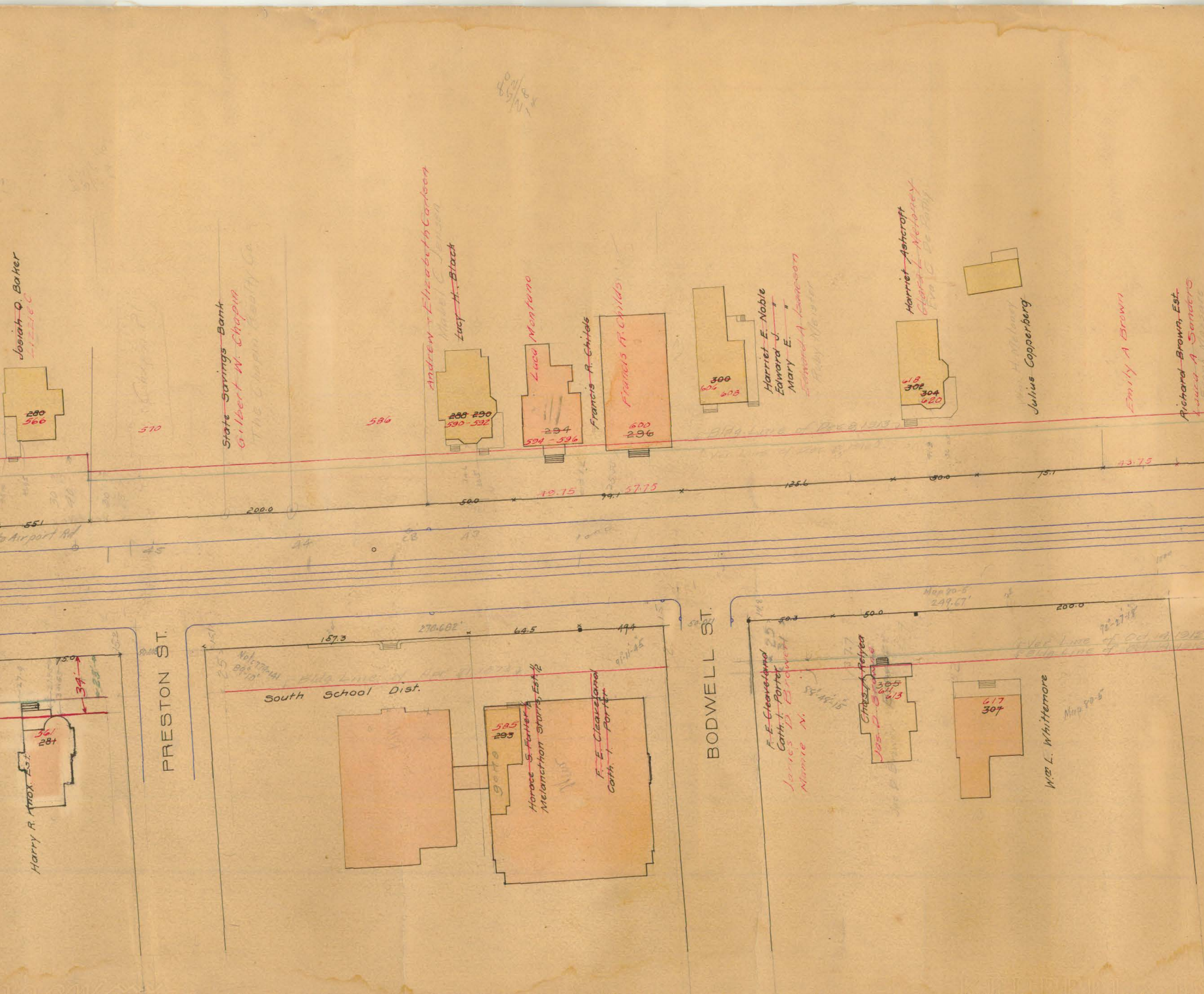
Josiah O. Baker
Lizzie C
280
566
570
State Savings Bank
Gilbert W. Chapin
The Chapin Realty Co.
586
Andrew + Elizabeth Carlson
Mabel C. Jensen
Lucy H. Black
288 290
590-592
Luca Montano
294
594-596
Francis R. Childs
Francis R. Childs
600
296
300
606 608
Harriet E. Noble
Edward J. "
Mary E. "
Edward A. Isaacson
Ruby Meister
Harriet Ashcroft
Clara L. Meloney
618
302
304
620
Julius Copperberg
Emily A Brown
Richard Brown Est
Lucia A Sanders
Bldg. Line of Dec 3 1913
551
Airport Rd
200.0
50.0
19.75
99.1
57.75
125.6
80.0
75.1
43.75
45
44
CB
43
PRESTON ST.
BODWELL ST.
157.3
270.682'
64.5
49.4
South School Dist.
585
293
Horace S. Fuller & Melancthon Storrs, Est. 1/2
F. E. Cleaveland
Cath. I. Porter
561
28+
75.0
34'
Harry R. Knox Est.
F. E. Cleaveland
Cath. I. Porter
James D. Brown
Mamie N.
50.3
50.0
200.0
Map 80-5
249.67'
Chas. A. Rolfes
Jos. D. Brown
305
611
613
617
307
Wm. L. Whittemore
Map 80-5
Bldg. Line of Oct 10 1912

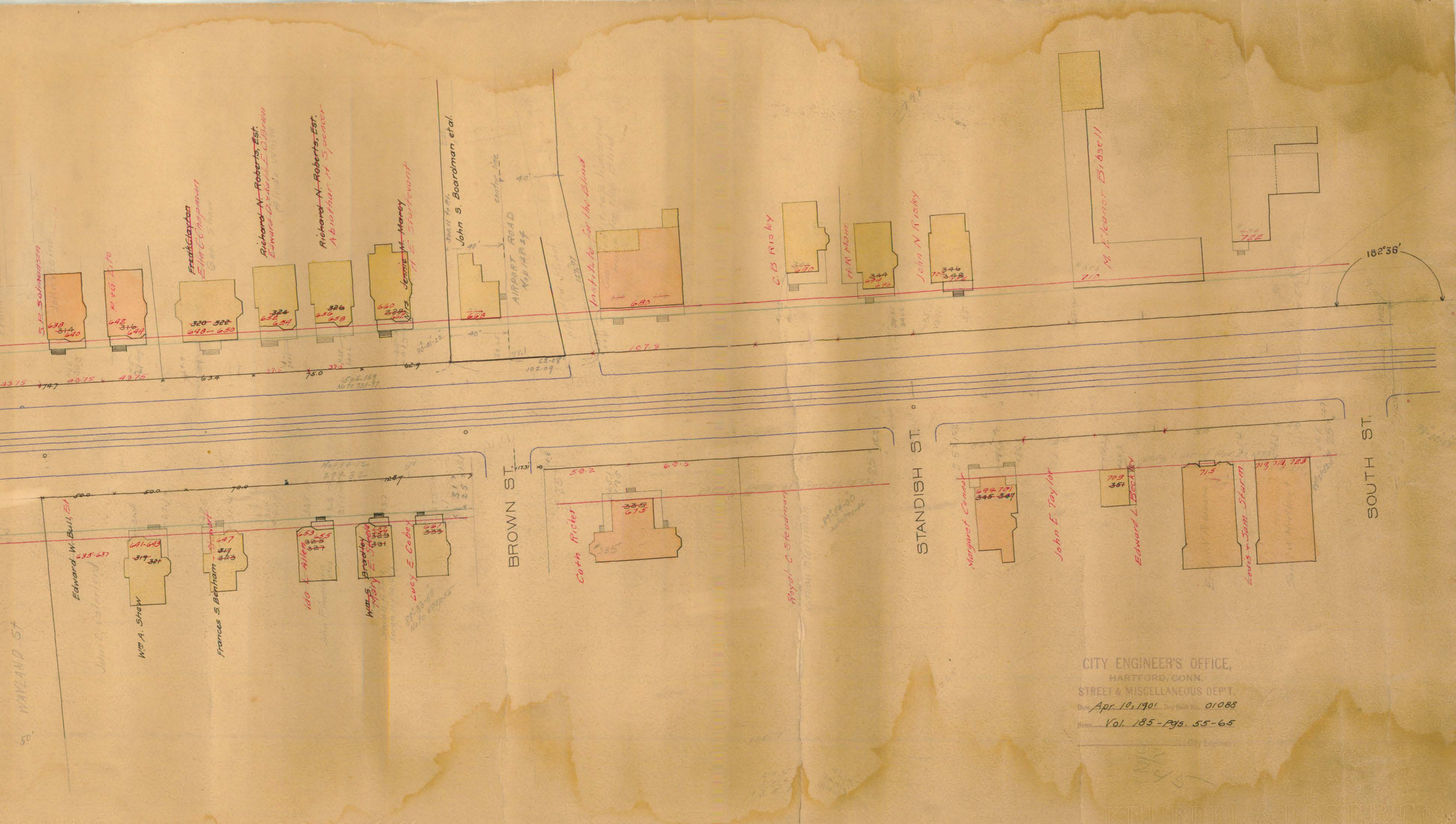
S.P. Solomonson
P. & G. Zito
~~Fredk Clayton~~
Ella C. Chapman
~~Richard N. Roberts, Est.~~
Edward O. & Kath. E. O'Brien
~~Richard N. Roberts, Est.~~
Abiothar H. Spencer
~~Jennie M. Morey~~
Mrs. H. E. Sturtevant
John S. Boardman etal.
center line
40'
AIRPORT ROAD
Map 1 AP 24
Institute for the Blind
C. B. Risley
H. R. Main
John N. Risley
M. Eleanor Bissell
182°36'
638
~~314~~
640
642
~~316~~
644
~~320~~ ~~322~~
648 – 650
~~324~~
652
654
~~326~~
656
658
660
~~328~~
662
668
680
690
~~344~~
694
696
706
~~346~~
~~348~~
708
710
722
43.75
47.7
48.75
43.75
63.4
37.5
75.0
37.5
62.9
90-41-22
62.08
102.09
107.8
BROWN ST.
STANDISH ST.
SOUTH ST.
WAYLAND St
50'
Edward W. Bull, Est
635-637
Wm A. Shew
641-643
~~319~~ ~~321~~
Frances S. Benham
647
~~317~~ ~~323~~
Ida L. Allen
653
655
~~325~~
~~327~~
~~Wm S. Bradley~~
Mary E. Steele
657
659
~~329~~
~~331~~
Lucy E. Cobey
661
~~333~~
50.0
50.0
70.0
128.7
17.31
Coth Ricker
~~335~~
675
59.2
69.5
Royal C. Steadman
89°54'00"
Margaret Connor
694 701
~~345~~ ~~347~~
John E. Taylor
Edward L. Beckley
709
~~351~~
715
Louis & Sam Sturm
713, 721, 723

CITY ENGINEER'S OFFICE,
HARTFORD, CONN.
STREET & MISCELLANEOUS DEP'T.
Date *Apr. 10, 1901* Day Book No. *01088*
Notes *Vol. 185 - Pgs. 55-65*
__________ City Engineer.