



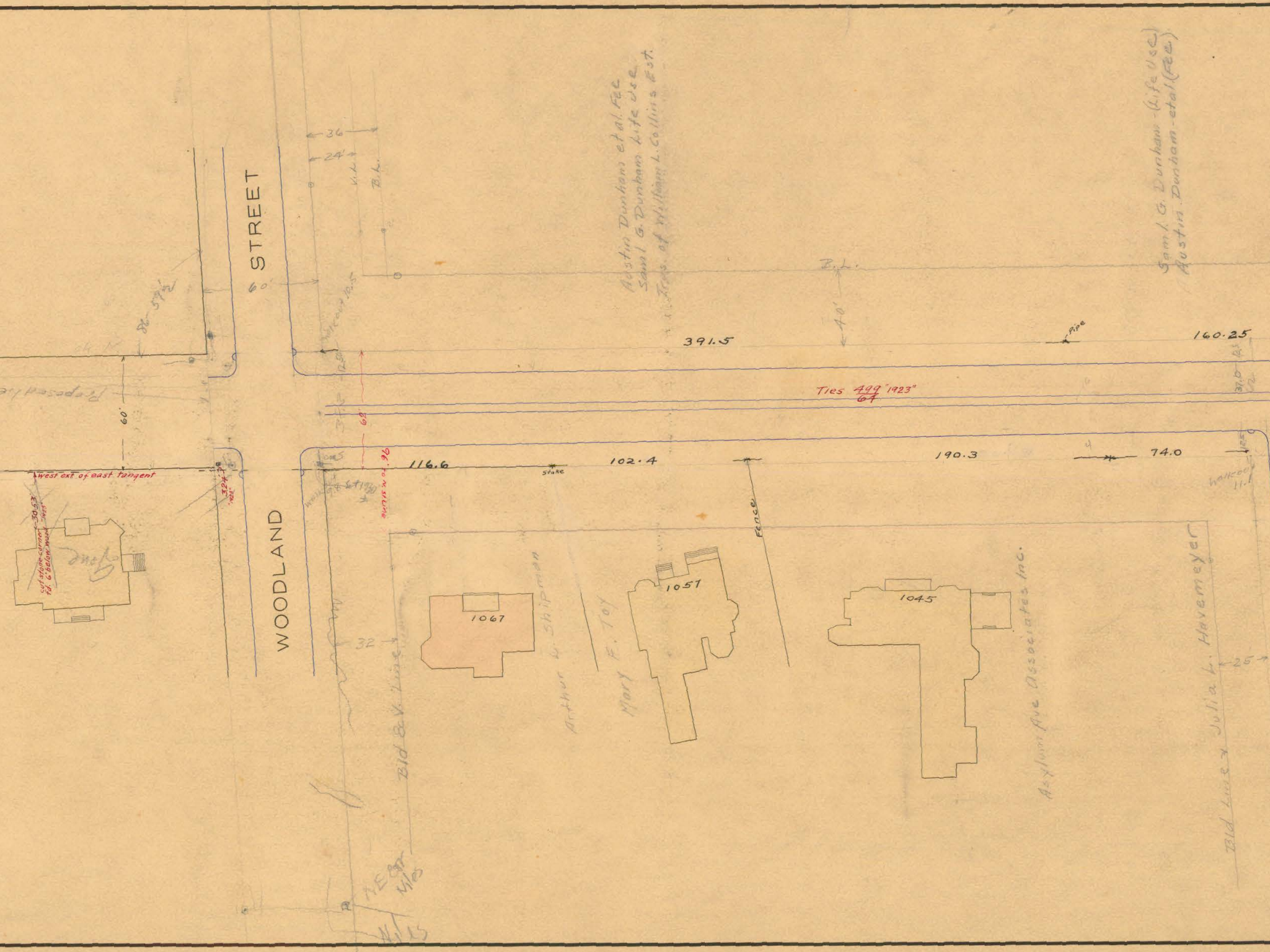
WOODLAND
STREET
60'
36
24'
V.L.
B.L.
B.L.
40'
86-57½
60'
Austin Dunham et al. Fee
Saml G. Dunham Life Use
Trs. of William L. Collins Est.
Saml. G. Dunham-(Life Use)
Austin Dunham-etal (Fee)
391.5
Pipe
160.25
Ties 499/64 "1923"
62
96 to N. st. line
116.6
Stake
102.4
190.3
74.0
Fence
west ext of east tangent
cut stone corner fd. 6" below wood "1923"
30.53
324.78 "1923"
1067
1057
1045
Arthur L. Shipman
Mary E. Toy
Asylum Ave Associates Inc.
Julia L. Havemeyer
Bld & V. Line
Bld Line
32
25
Proposed line
NE cor Niles
Niles

ASYLUM

SCALE 1"

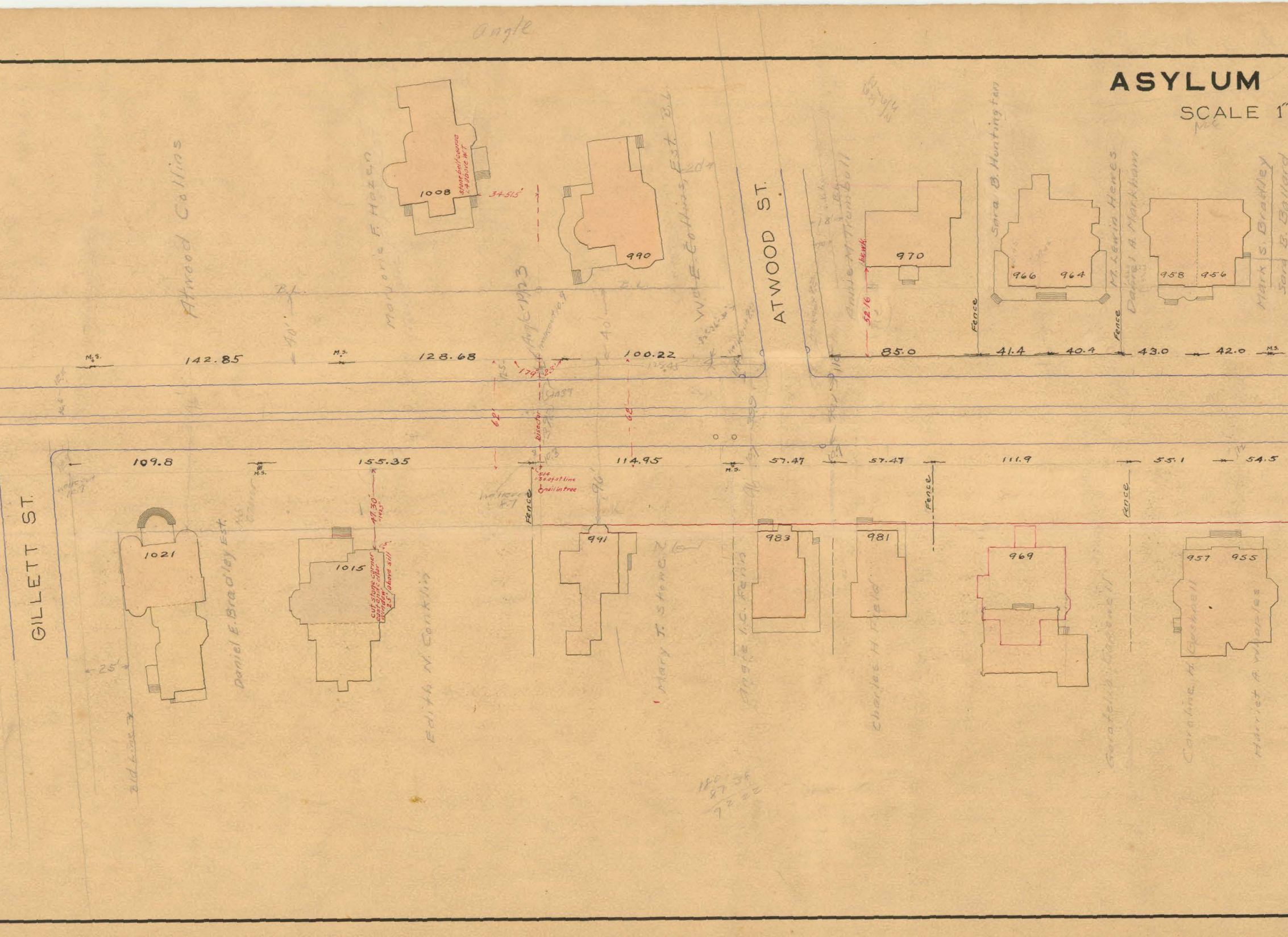
Angle
GILLETT ST.
ATWOOD ST.
Atwood Collins
Marjorie F. Hazen
W. E. Collins Est.
Annie M. Trumbull
Sara B. Huntington
M. Lewis Hewes
Daniel A. Markham
Mark S. Bradley
Sara B. Ballard
Daniel E. Bradley Est.
Edith N. Conklin
Mary T. Stowe
Angie I. C. Fenn
Charles H Field
Caroline H. Goodwin
Harriet A. Whaples
1008
990
970
966
964
958
956
1021
1015
991
983
981
969
957
955
stone belt course 1.4 above W.T.
34.515'
Angle 1923
B.L.
40'
40'
M.S.
142.85
128.68
100.22
85.0
41.4
40.4
43.0
42.0
179°
23'
62'
62'
bisector
109.8
155.35
114.95
57.47
57.47
111.9
55.1
54.5
5.14 S. of st. line
nail in tree
Fence
Fence
Fence
Fence
Fence
47.30' "1923"
cut stone corner cast of cellar window 2.5' above sill
52.16
25'
Bld Line
180° 87 38 92 22

AVENUE

= 40′

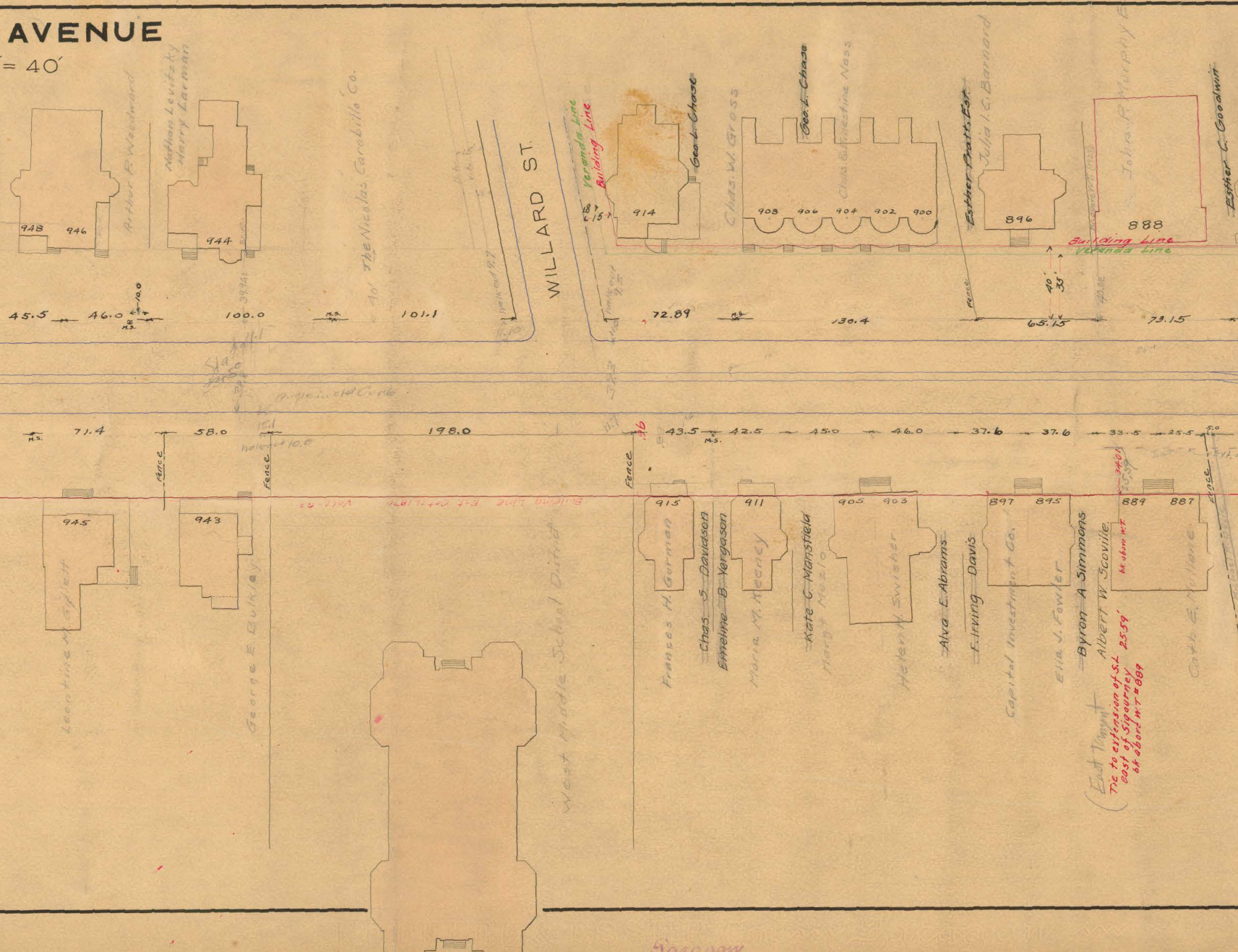
WILLARD ST.
Arthur P. Woodward
Nathan Levitzky
Harry Lerman
The Nicolas Carabillo Co.
Veranda Line
Building Line
Geo. L. Chase
Chas. W. Gross
Geo. L. Chase
Chas. & Ernestine Nass
Esther Pratt, Est.
Julia I. G. Barnard
John R. Murphy Est.
Esther C. Goodwin
948
946
944
914
908
906
904
902
900
896
888
Building Line
Veranda Line
45.5
46.0
10.0
M.S.
100.0
M.S.
101.1
72.89
M.S.
130.4
65.15
73.15
40′
35′
Fence
71.4
58.0
198.0
43.5
42.5
45.0
46.0
37.6
37.6
33.5
25.5
M.S.
Fence
Fence
Fence
Fence
945
943
915
911
905
903
897
895
889
887
Leontine M. Gyllett
George E. Bulkley
West Middle School District
Frances H. Gorman
Chas. S. Davidson
Emeline B. Yergason
Maria M. Keeney
Kate C. Mansfield
Helen A. Swisher
Alva E. Abrams
F. Irving Davis
Capitol Investment Co.
Ella J. Fowler
Byron A. Simmons
Albert W. Scoville
Cath. E. McHone
34.01
25.59
Tie to extension of S. L.
east of Sigourney
bk. abord W.T. #889
25.59′
East Timent

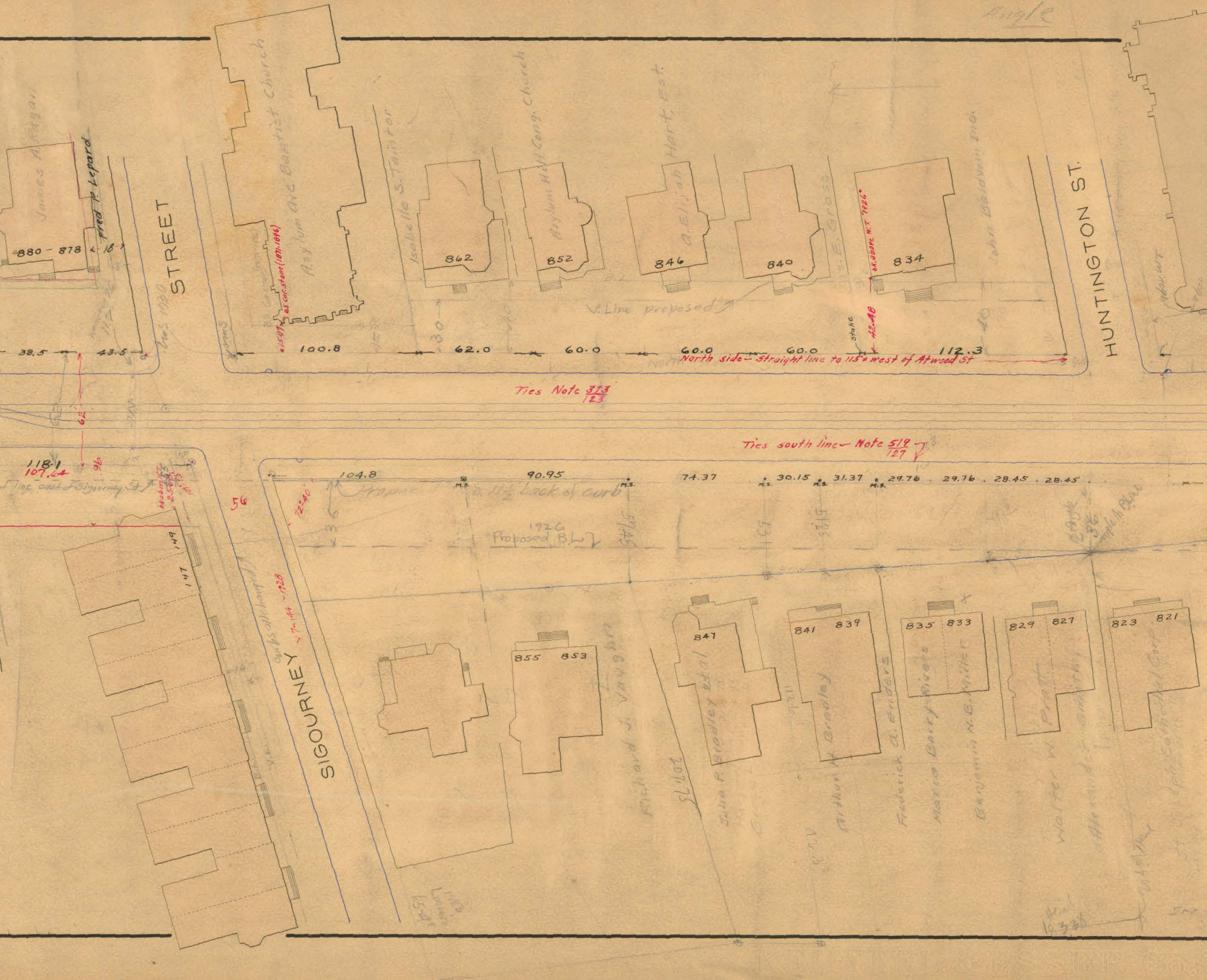
Angle
James A. Fagan
Fred P. Lepard
880 - 878
18
STREET
Asylum Ave Baptist Church
B.S. cor. stone (1871-1896)
15.07
Isabelle S. Tainter
862
Asylum Hill Cong. Church
852
A. Elijah Hart, Est.
846
840
S. E. Gross
bk. above W.T. 1926
834
John Baldwin Inc.
V. Line proposed
stake
42.48
38.5
43.5
100.8
62.0
60.0
60.0
60.0
112.3
North side - Straight line to 115± west of Atwood St
HUNTINGTON ST.
Ties Note 373/123
62
Ties south line - Note 519/127
118.1
107.64
96
line east of Sigourney St.
56
72°40'
104.8
90.95
74.37
30.15
31.37
29.76
29.76
28.45
28.45
M.S.
11½ back of curb
1926
Proposed B.L.
SIGOURNEY
149
147
855
853
Richard J. Vaughan
847
Julia R. Bradley et al
841
839
Arthur A. Bradley
Frederick A. Enders
835
833
Maria Barry Rivers
Benjamin N. B. Miller
829
827
Walter W. Pratt
823
821
Angle
Angle in Plane
1933

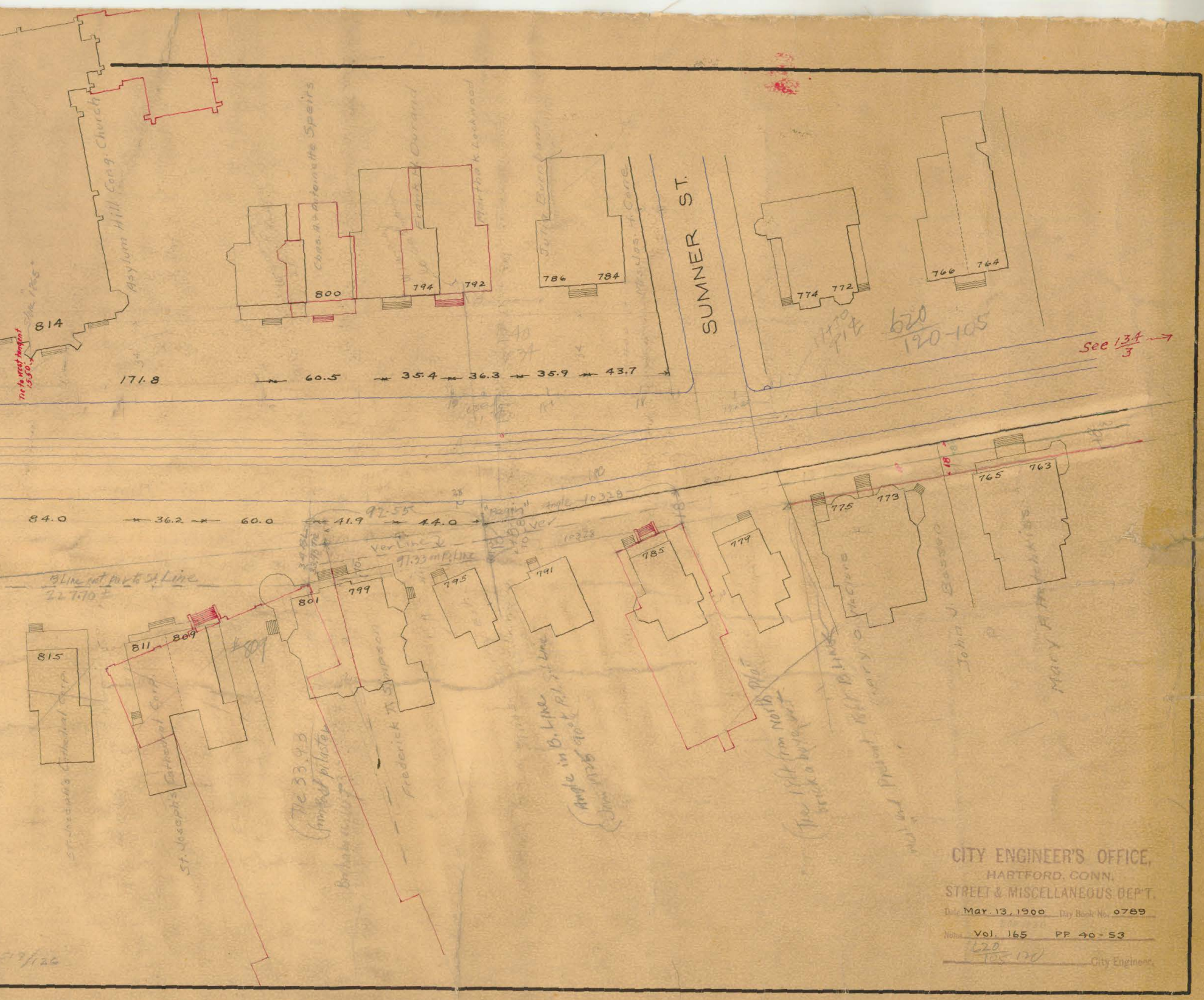
SUMNER ST.
Asylum Hill Cong. Church
814
Tie to west tangent 15.50
Chas. A. + Antoinette Speirs
Frank H. Durand
Martha K. Lockwood
Julia Buckham
Mrs. Jos. H. Cone
800
794
792
786
784
774
772
766
764
171.8
60.5
35.4
36.3
35.9
43.7
620
120-105
See 13.4/3
84.0
36.2
60.0
41.9
44.0
92.55
"Raggin" Angle 10328
Ver Line
97.33 m. P. Line
B Line not par. to St. Line
227.70±
815
811
809
801
799
795
791
785
779
775
773
765
763
St. Joseph's Cathedral Corp.
Frederick R. Simpson
Angle in B. Line
McClure
John J. Gossard
Mary A. Hopkins
18

CITY ENGINEER'S OFFICE,
HARTFORD, CONN.
STREET & MISCELLANEOUS DEP'T.

Date Mar. 13, 1900 Day Book No. 0789

Notes Vol. 165 PP 40-53

620
105-170

City Engineer.