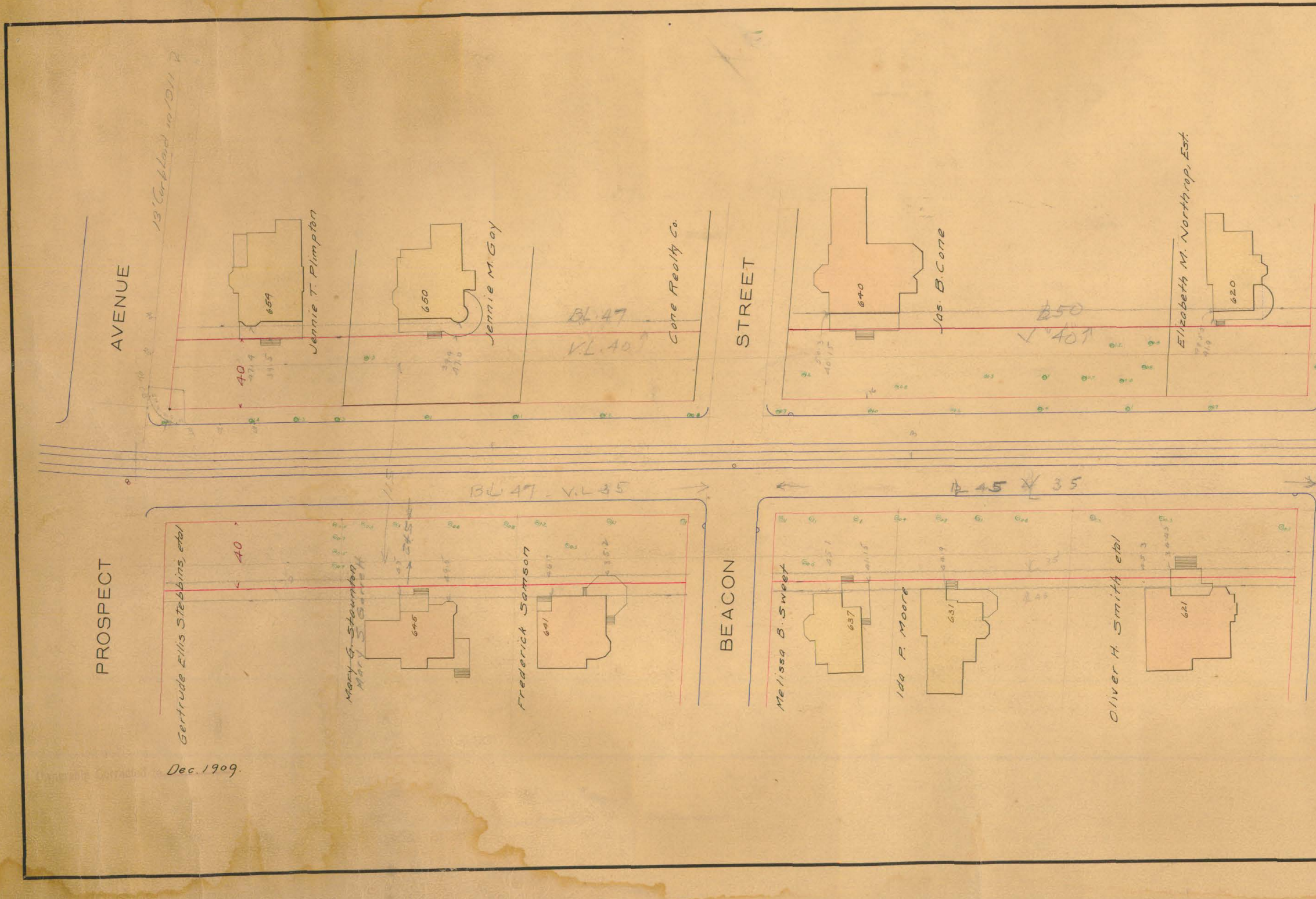
PROSPECT AVENUE
BEACON STREET
13' Curb Laid in 1911
Jennie T. Plimpton
659
Jennie M. Gay
650
Cone Realty Co.
BL 47
V.L. 40
Jos. B. Cone
640
B 50
V 40
Elizabeth M. Northrop, Est.
620
40
BL 47 - V.L 35
B 45 V 35
Gertrude Ellis Stebbins, etal
40
Mary G. Staunton
645
Frederick Samson
641
Melissa B. Sweet
637
Ida P. Moore
631
Oliver H. Smith etal
621

Dec. 1909.

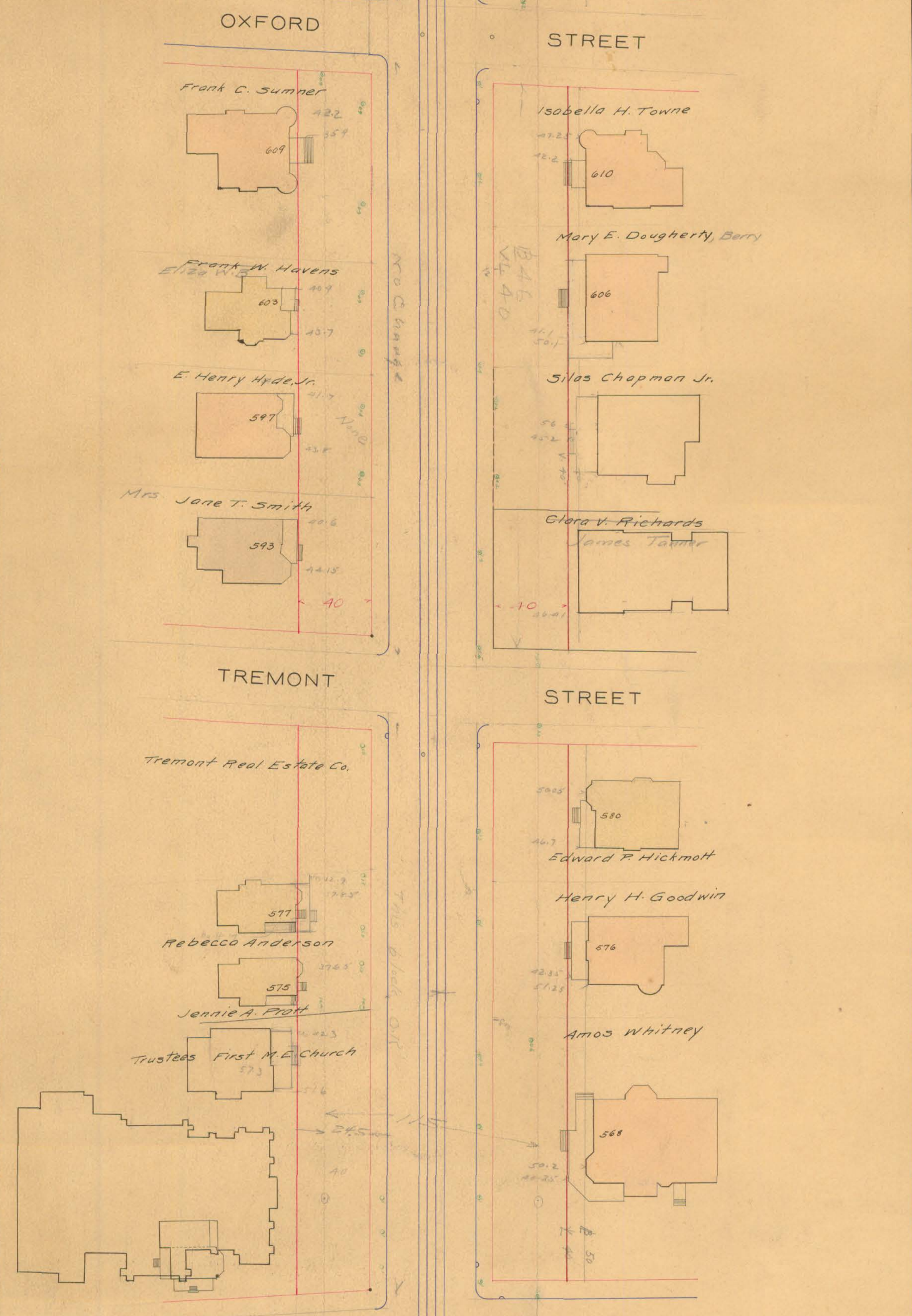
OXFORD
STREET
TREMONT
STREET
Frank C. Sumner
609
42.2
35.9
Frank W. Havens
Eliza W.B.
603
40.9
43.7
E. Henry Hyde, Jr.
597
41.7
None
Mrs. Jane T. Smith
593
40.6
44.15
40
No Change
Tremont Real Estate Co.
577
Rebecco Anderson
575
Jennie A. Pratt
Trustees First M.E. Church
573
This block O.K.
24.5
115
40
Isobella H. Towne
610
47.25
42.2
Mary E. Dougherty, Berry
606
41.1
50.1
B 46
V 40
Silas Chapmon Jr.
56
45.2
V. 40
Clora V. Richards
James Tanner
10
580
50.05
46.7
Edward P. Hickmott
Henry H. Goodwin
576
42.35
51.25
Amos Whitney
568
50.2
B 50
V 40

FARMINGTON AVENUE

SCALE 1" = 40'

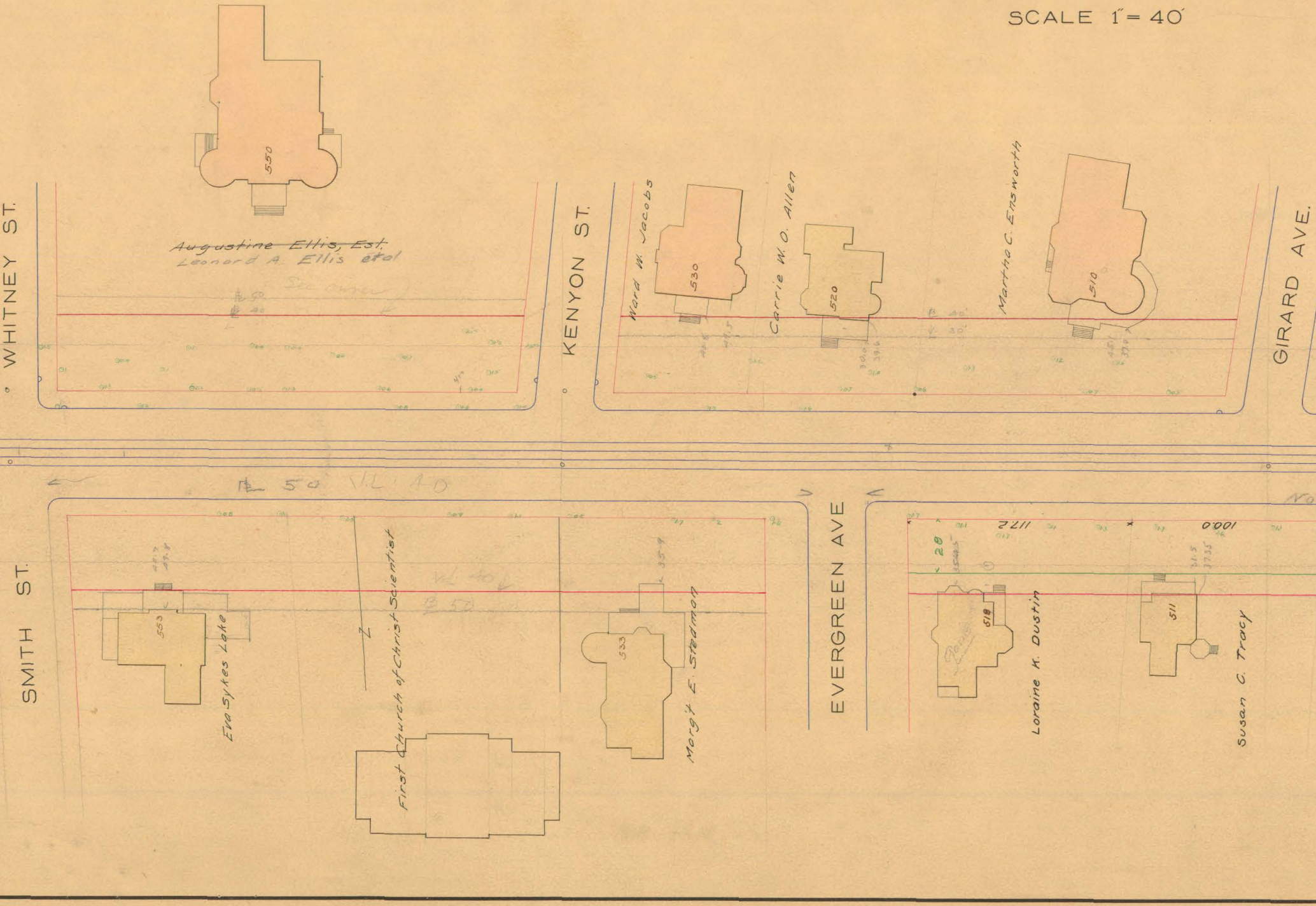

WHITNEY ST.
SMITH ST.
KENYON ST.
EVERGREEN AVE
GIRARD AVE.
550
~~Augustine Ellis, Est.~~
Leonard A. Ellis et al
Ward W. Jacobs
530
Carrie W. O. Allen
520
Martha C. Ensworth
510
B 40'
30'
B 50 V.L. 40
Eva Sykes Lake
553
First Church of Christ Scientist
Marg't E. Stedman
533
Loraine K. Dustin
518
Susan C. Tracy
511
1172
1000
20

Dara m

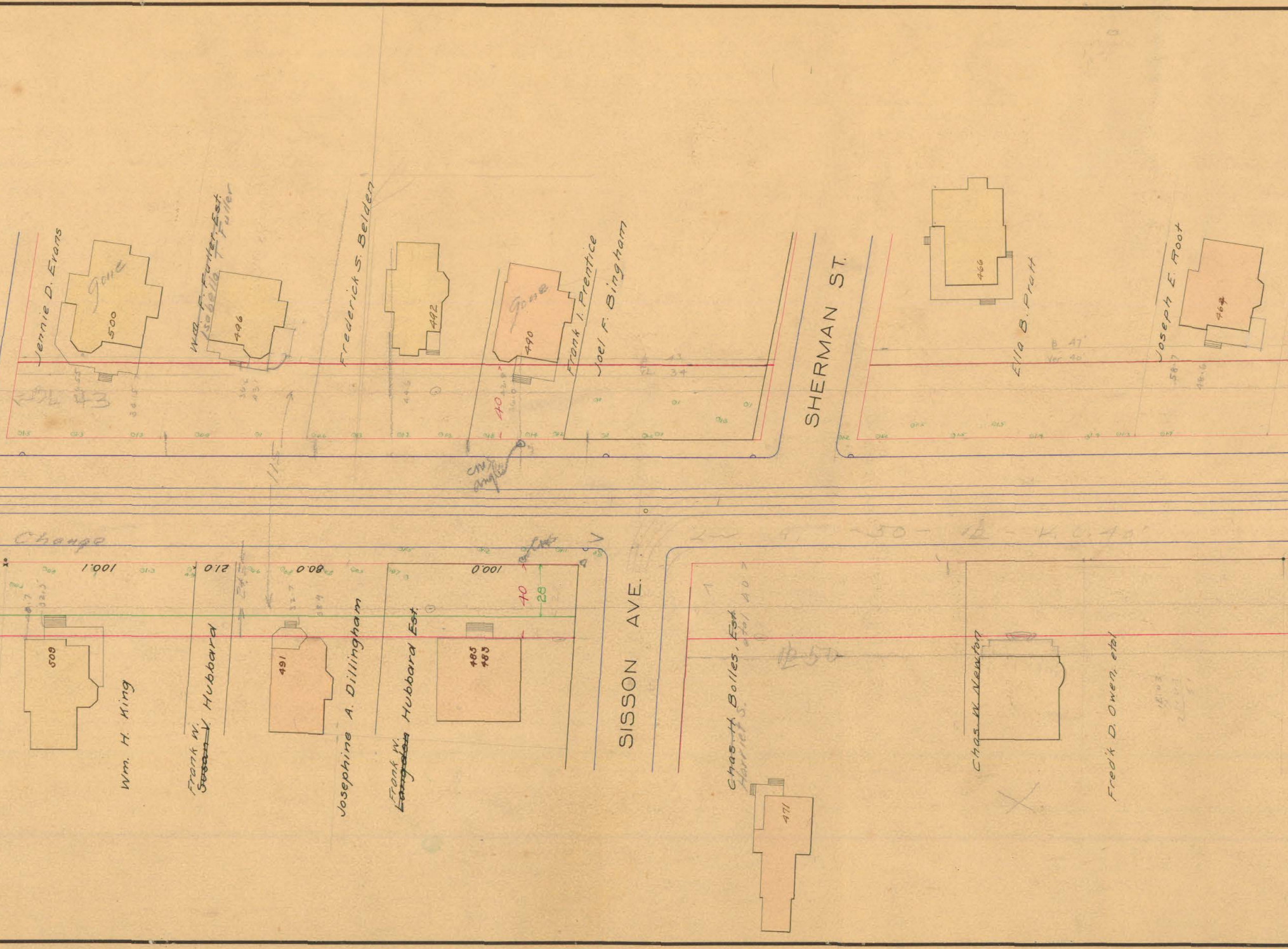
Jennie D. Evans
Gone
500
~~Wm. F. Fuller, Est.~~
Isabella F. Fuller
496
Frederick S. Belden
492
Gone
490
40
Frank I. Prentice
Joel F. Bingham
43
34
SHERMAN ST.
466
Ella B. Pratt
B 47
Ver 40
Joseph E. Root
464
58.7
46.6
Change
100.1
21.0
80.0
100.0
40
28
509
Wm. H. King
Frank W. ~~Susan V.~~ Hubbard
491
Josephine A. Dillingham
485
483
Frank W. ~~Langdon~~ Hubbard Est.
SISSON AVE.
~~Chas. H. Bolles, Est.~~
Harriet S. et al
471
Chas. W. Newton
Fred'k D. Owen, et al

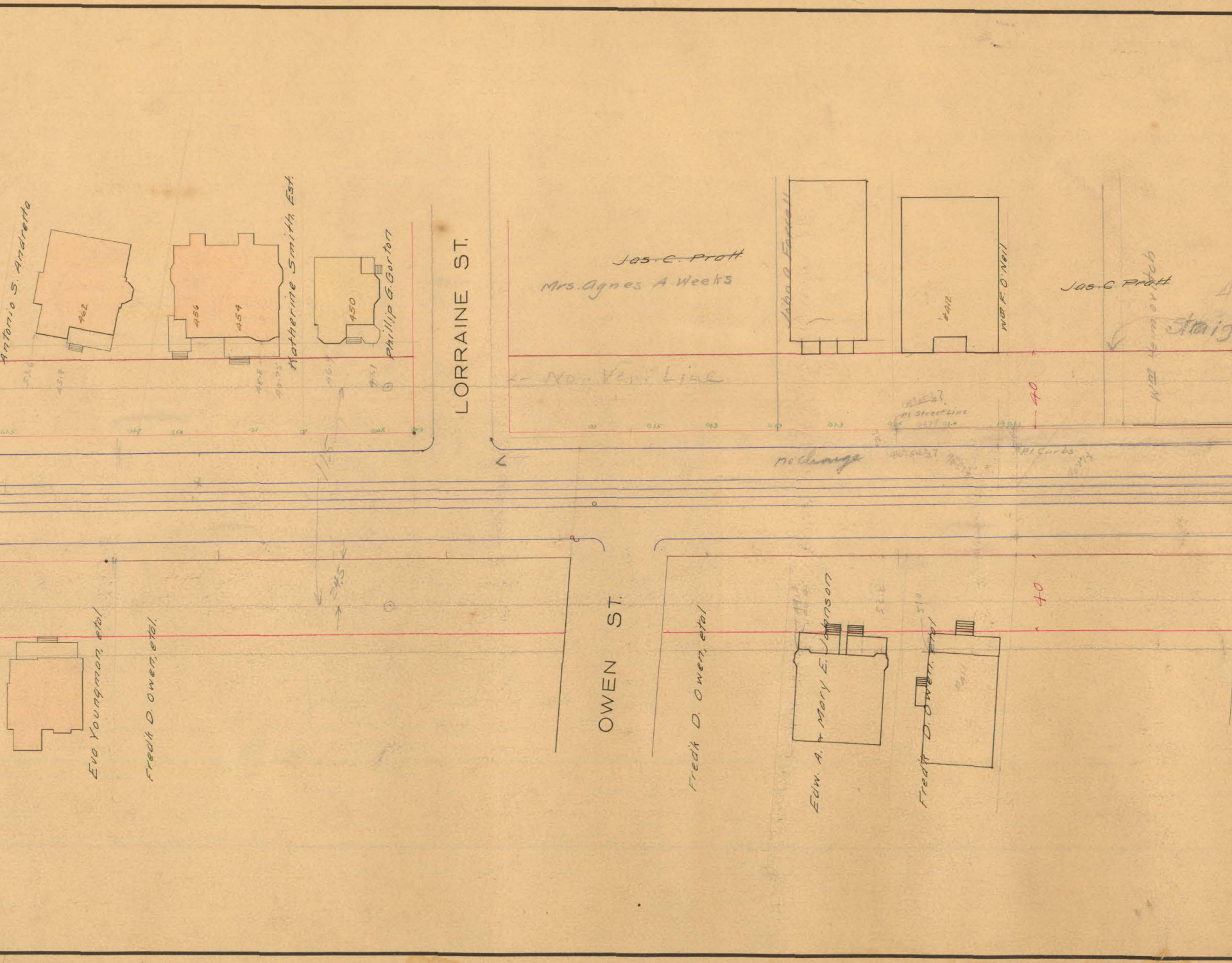
Antonio S. Andretta
462
456
454
Katherine Smith Est.
450
Phillip G. Gorton
LORRAINE ST.
~~Jas. C. Pratt~~
Mrs. Agnes A. Weeks
John O. Farrell
#412
Wm F. O'Neil
Jas. C. Pratt
Wm Hemmerich
Straig
No. Ver. Line
Pl. Street Line
Pl. Curbs
no change
40
24.5
OWEN ST.
Eva Youngman, et al.
Fred'k D. Owen, et al.
Fred'k D. Owen, et al.
Edw. A. & Mary E. Johnson
Fred'k D. Owen, et al.

Parag

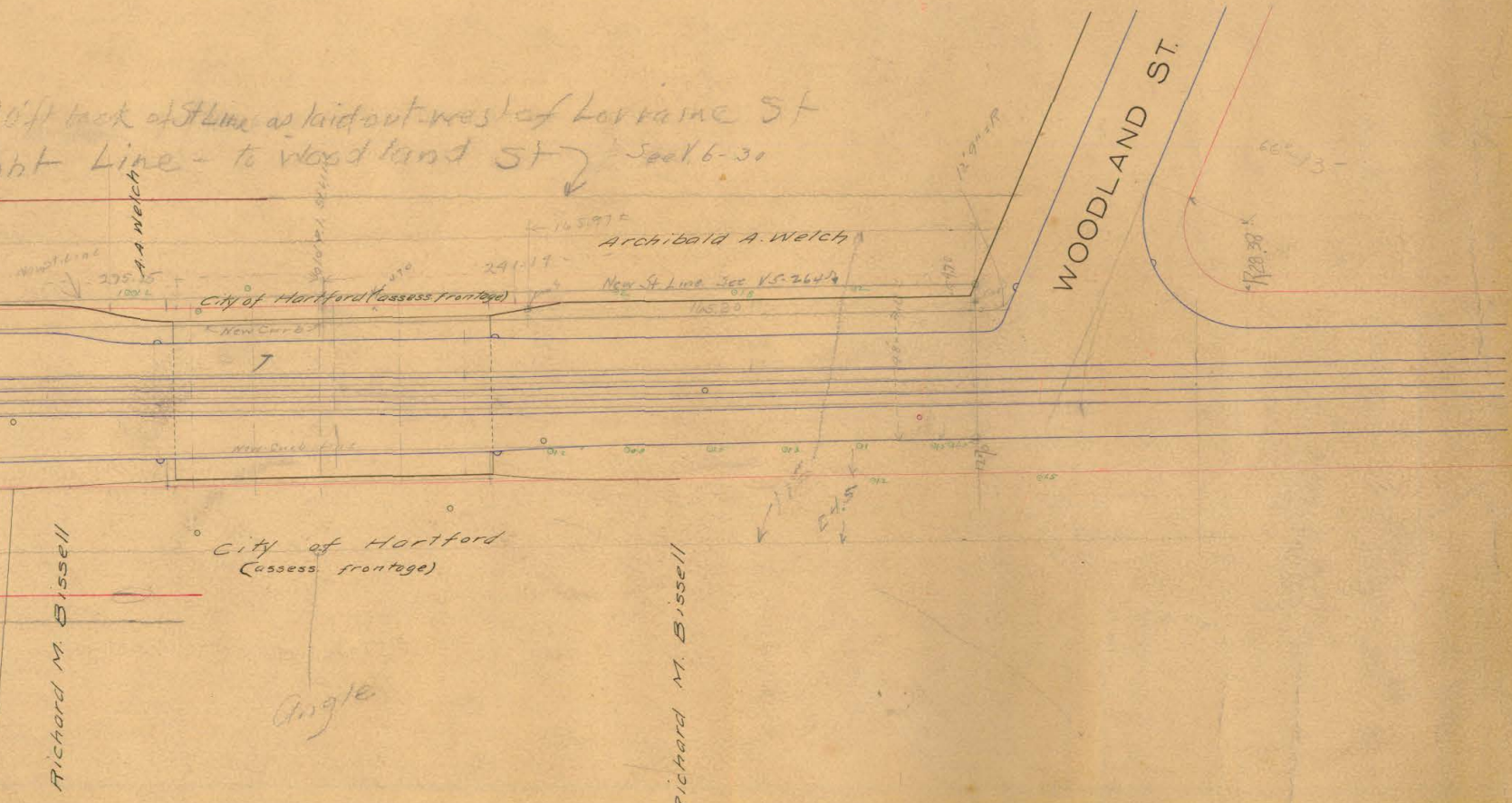
…ft back of St Line as laid out west of Lorraine St
…ht Line – to Woodland St
See V 6-30
WOODLAND ST.
A.A. Welch
Archibald A. Welch
New St Line
275.25
241.17
165.97
New St Line See V.S. 264
165.20
City of Hartford (assess frontage)
New Curb
New Curb Line
City of Hartford
(assess frontage)
Richard M. Bissell
Richard M. Bissell
Angle
24.5
R 28.38
66
13

Ownership Corrected to Dec. 1909.

CITY ENGINEER'S OFFICE,
HARTFORD, CONN.
STREET & MISCELLANEOUS DEP'T.
Date Feb. 9, 1901 Day Book No. 0759
Notes Vol. 165 P.P. 68-76