Ties

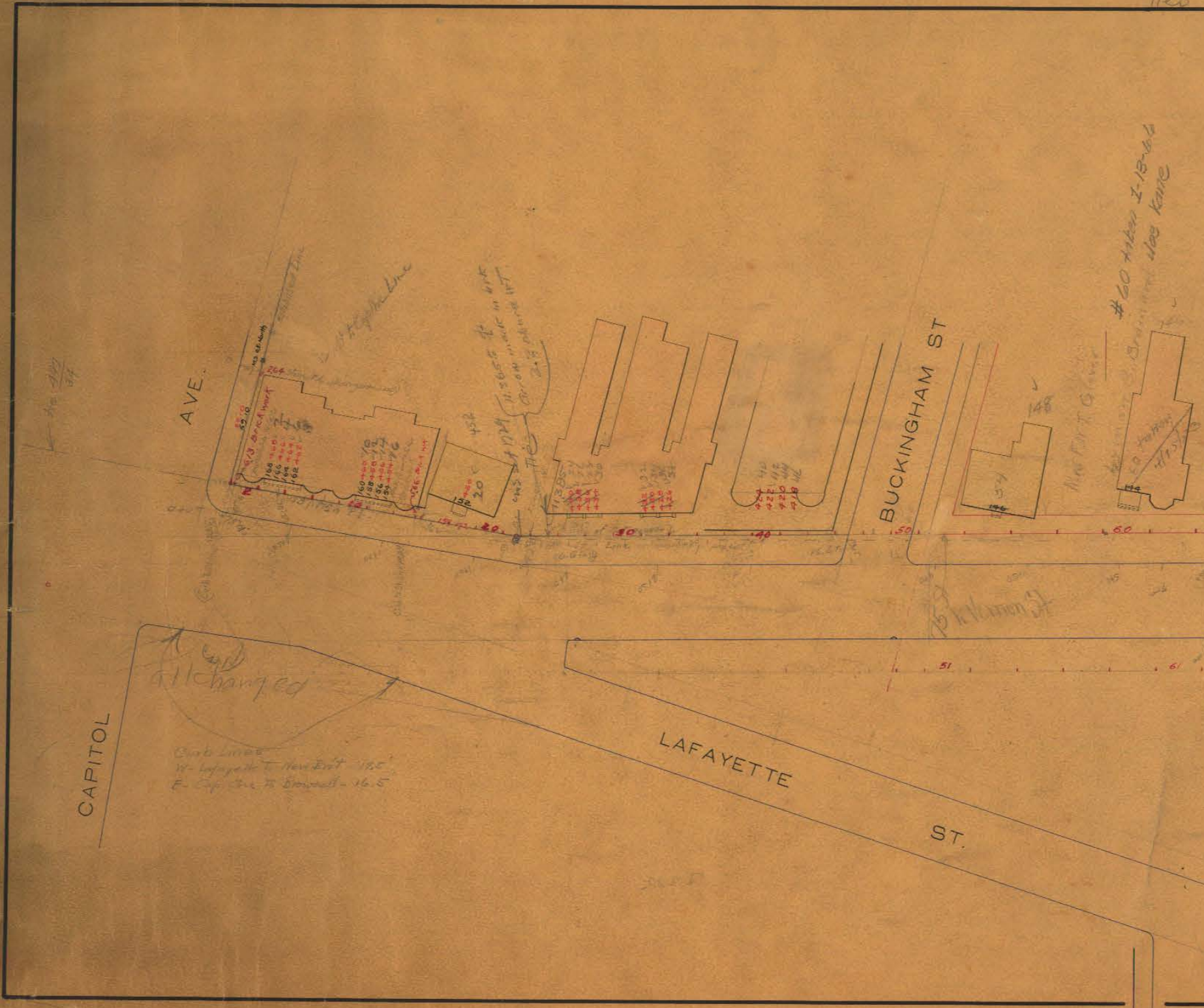
CAPITOL AVE.
BUCKINGHAM ST
LAFAYETTE ST.
#60 taken 1-13-60
Joe Kane
New Fort Glover
Fire
264
52.10
Brick work
168
166
164
162
160
158
156
154
176
152
20
148
146
144
452
11.385
10
30
40
50
60
51
61
All changed
Curb Lines
W- Lafayette to New Brit - 18.5'
E- Capitol Ave. to Broad St - 16.5

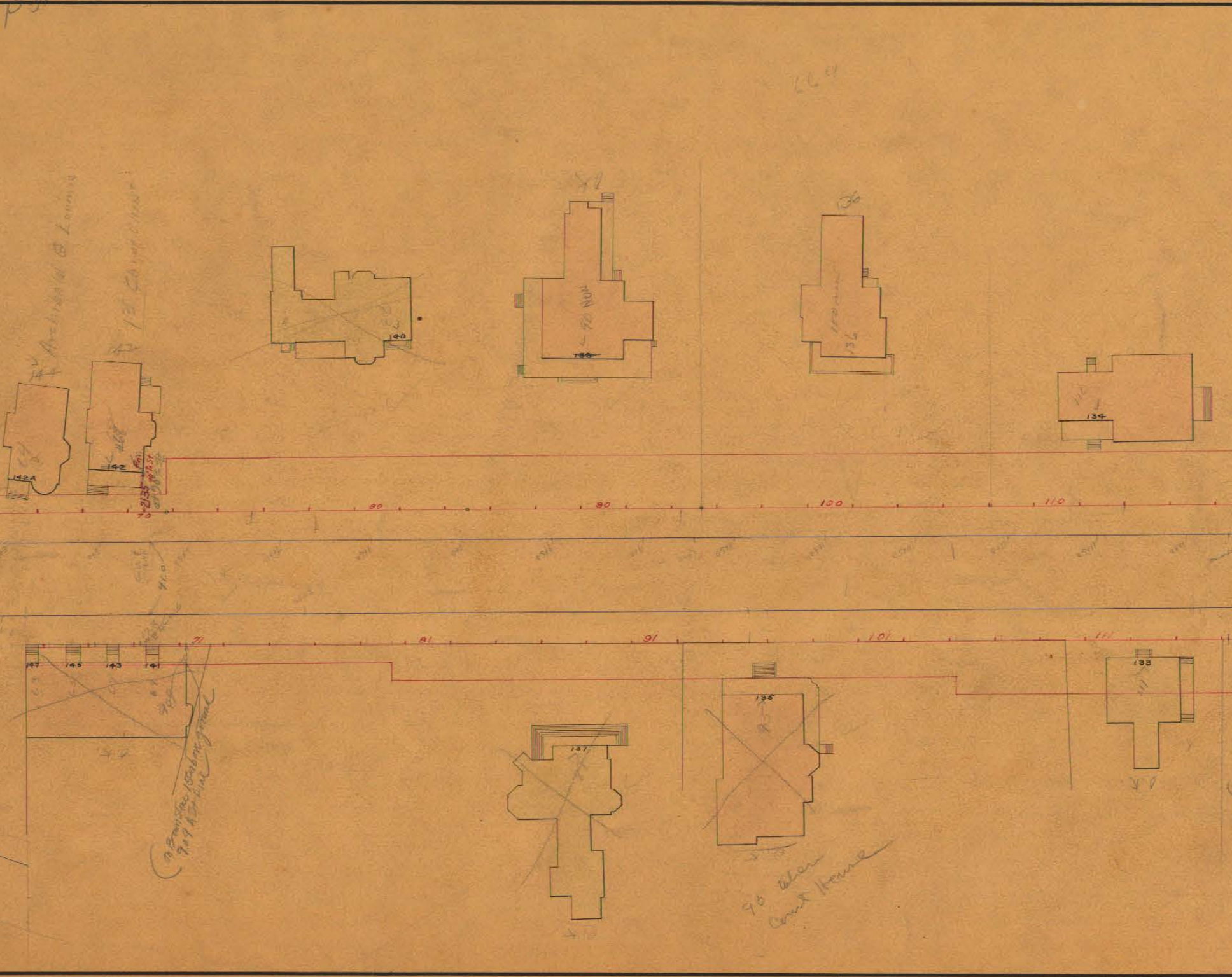
144
142
140
138
136
134
142A
2135
70
80
90
100
110
71
81
91
101
111
147
145
143
141
137
135
133
95 taken Court House

WASHINGTON

SCALE

Book 4

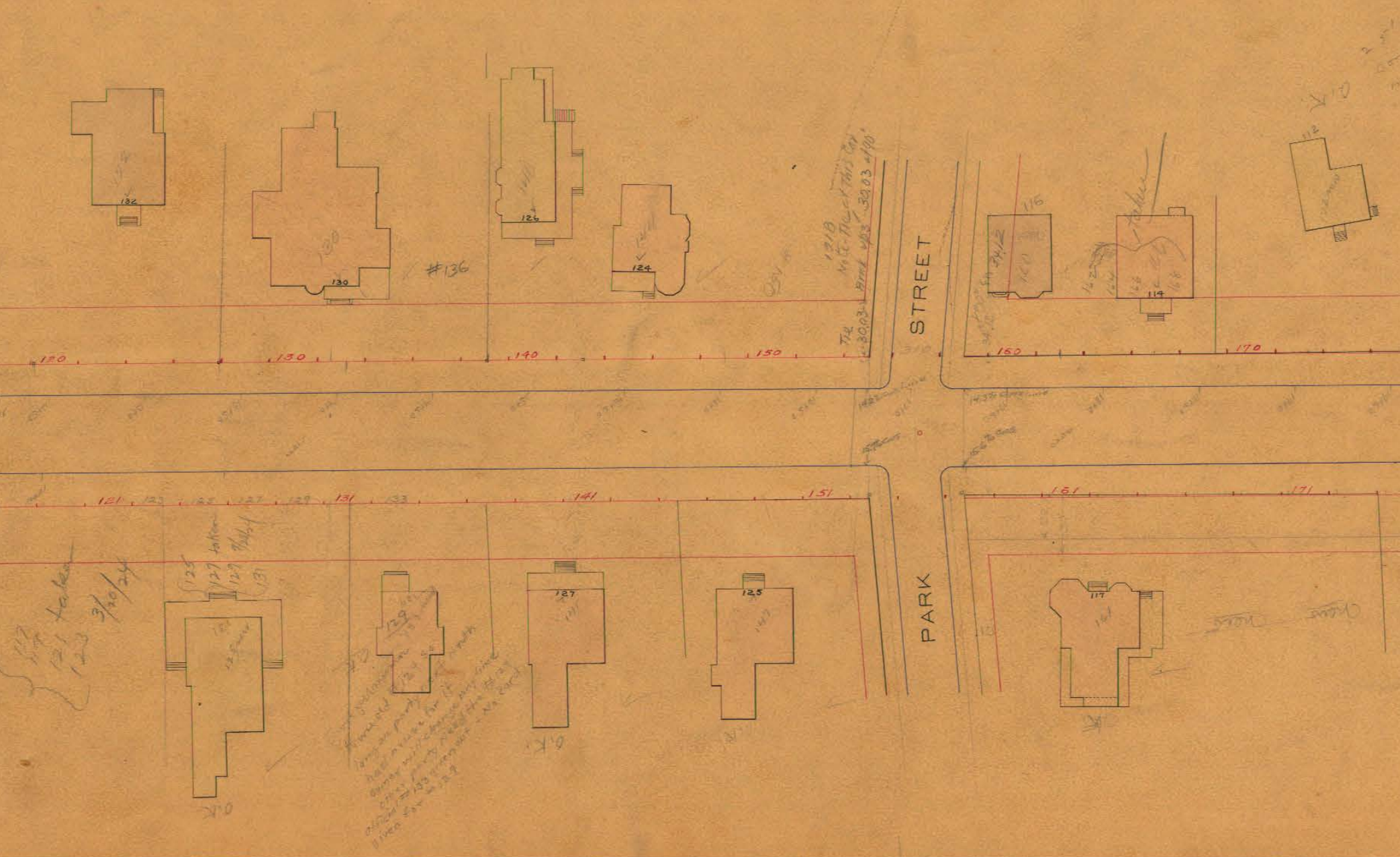

STREET
PARK
120
130
140
150
160
170
121
123
125
127
129
131
133
141
151
161
171
132
130
126
124
116
114
112
127
125
117
129
#136
1218
Note – Check this tax
Front was 30.03 – 1900
Tax 30.03
taken 3/20/24
121
123
O.K.

STREET

1" = 40'

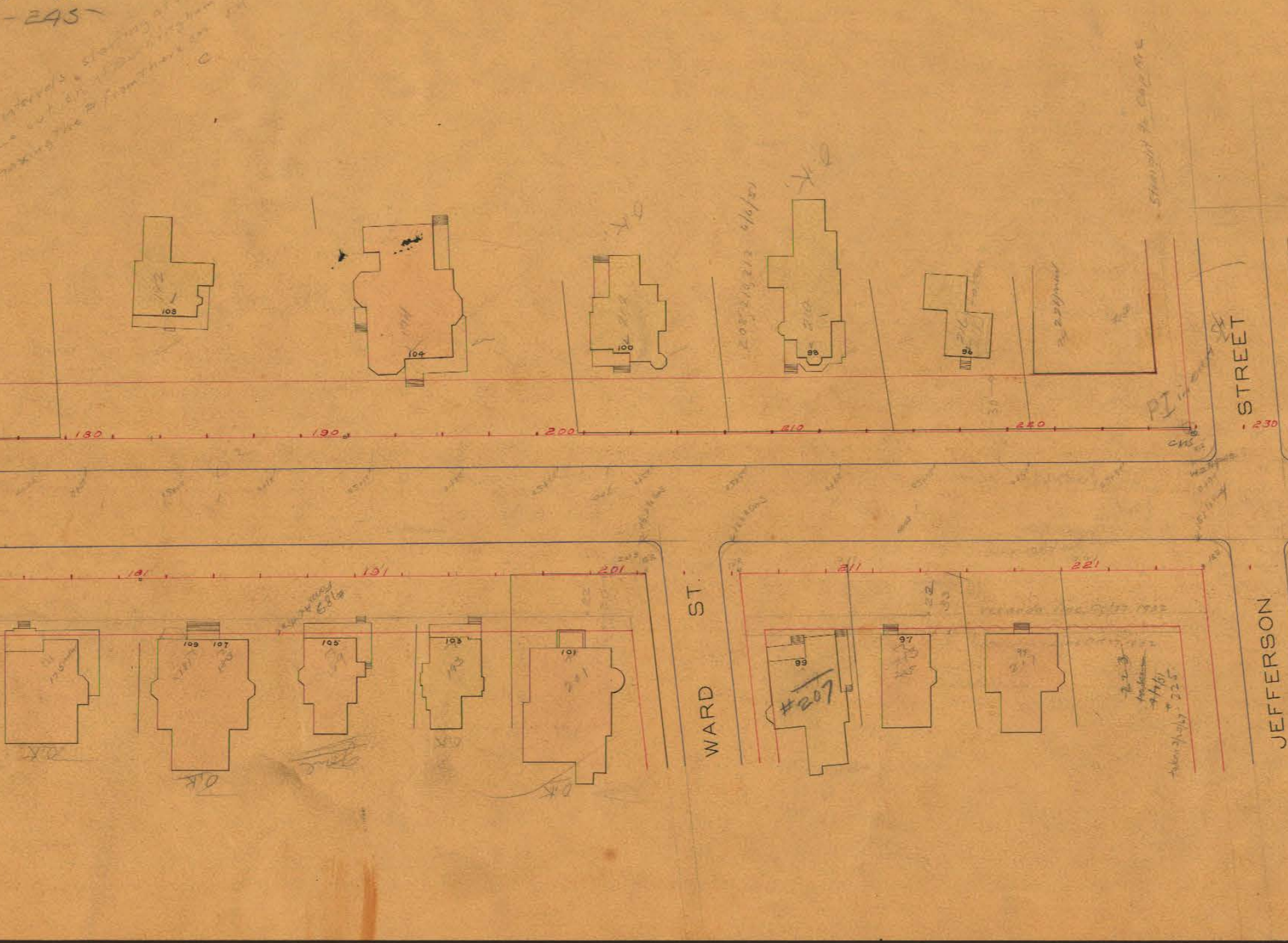
-245-
108
104
100
98
96
PI
CNS
STREET
230
180
190
200
210
220
181
191
201
211
221
109
107
105
103
101
99
#207
97
95
WARD
ST
JEFFERSON
O.K.
O.K.
O.K.

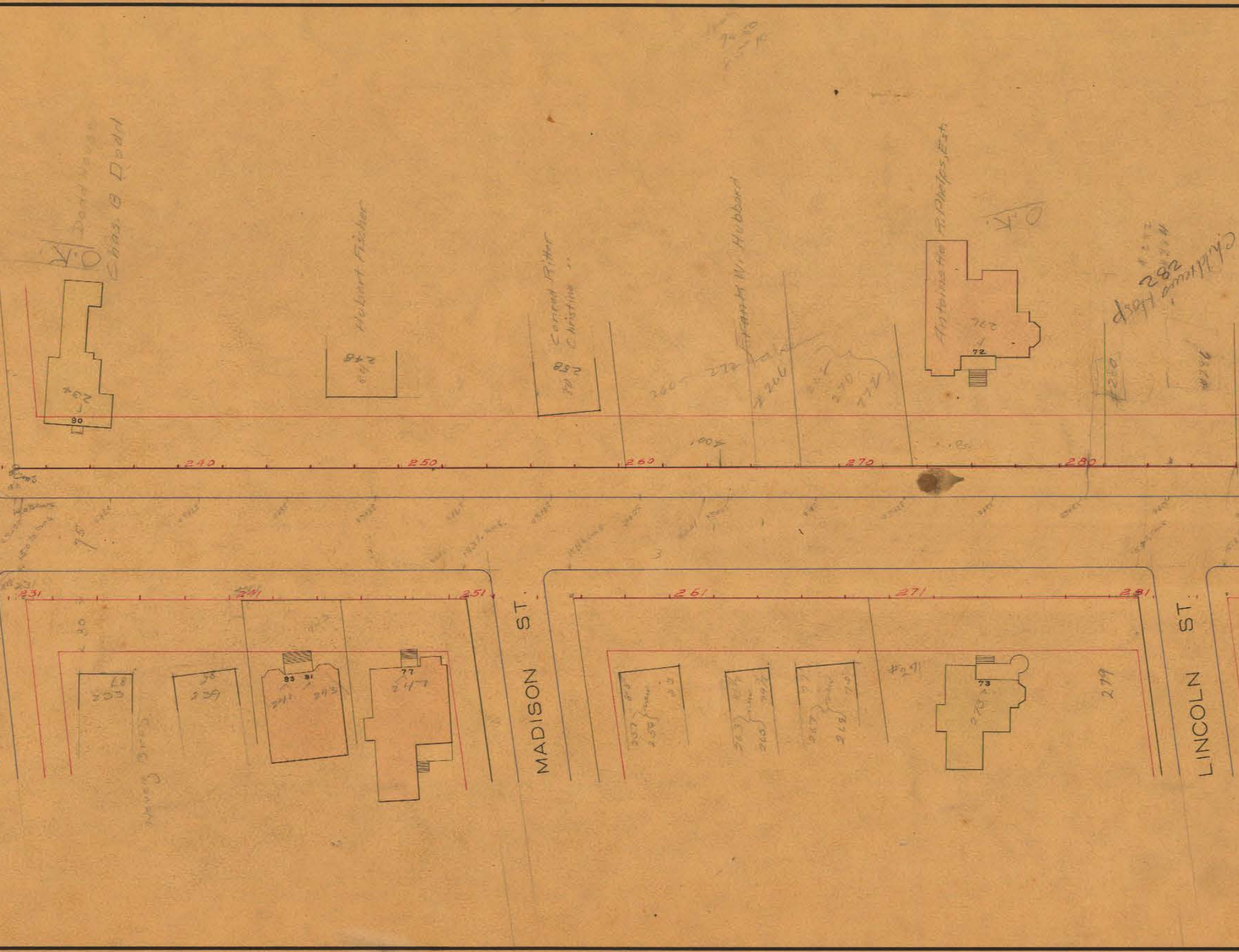
Dodd House
Chas. B. Dodd
O.K.
Hobart Fischer
Conrad Ritter
Christine "
Frank W. Hubbard
Antoinette R. Phelps, Est.
O.K.
Childrens Hosp
282
234
90
248
258
276
72
280
284
240
250
260
270
280
231
241
251
261
271
281
MADISON ST.
LINCOLN ST.
93
91
77
73
239
243
247
279

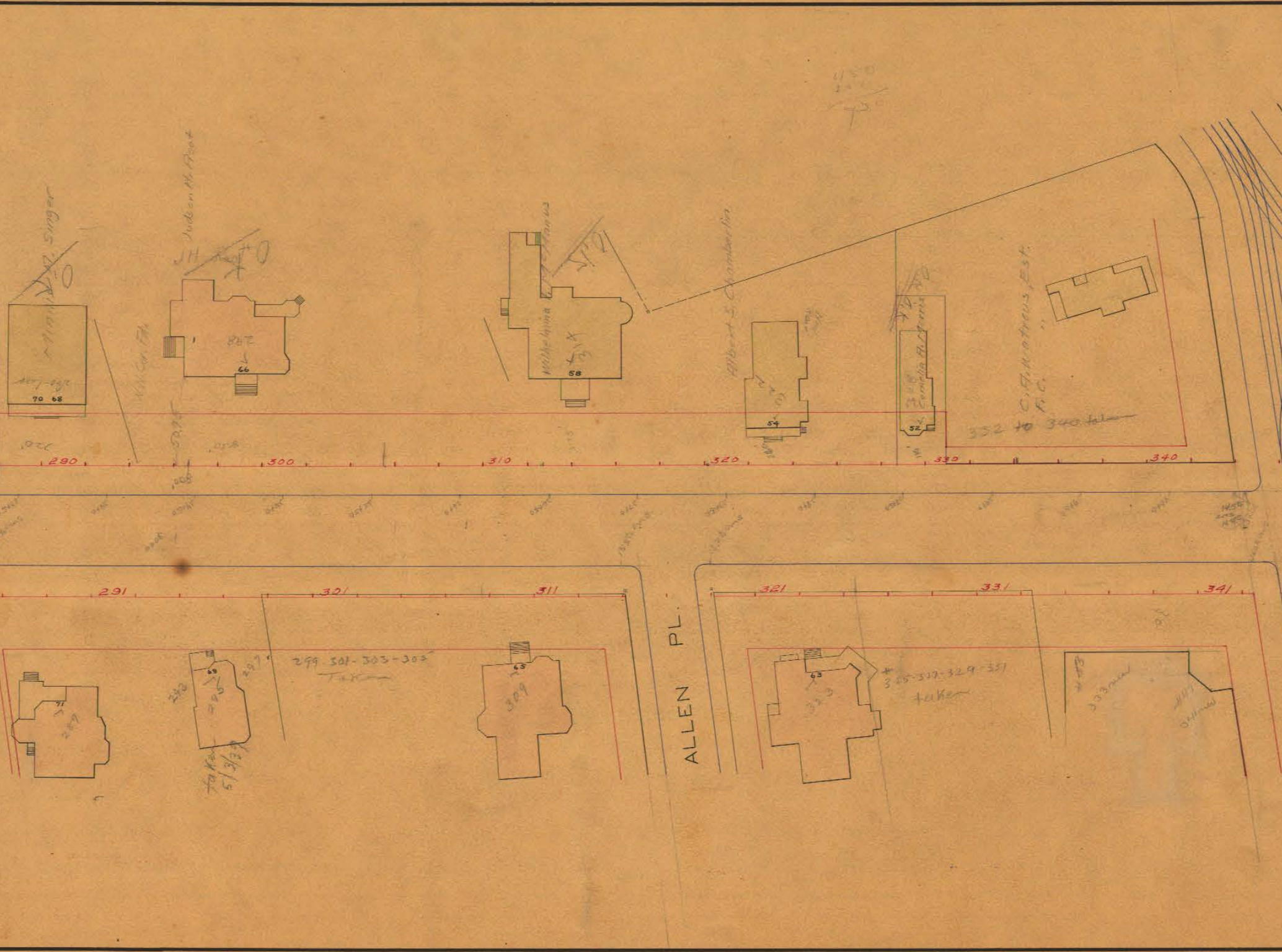
Singer
Judson H. Root
Wilhelmina
Albert S. Chamberlin
C. A. Andrews Est.
70 68
66
58
54
52
332 to 340 taken
290
300
310
320
330
340
ALLEN PL.
291
301
311
321
331
341
71
289
69
295
Taken 5/3/27
299-301-303-305 Taken
65
309
63
323
325-327-329-331 taken
333

WASHINGTON STREET

SCALE 1" – 40'

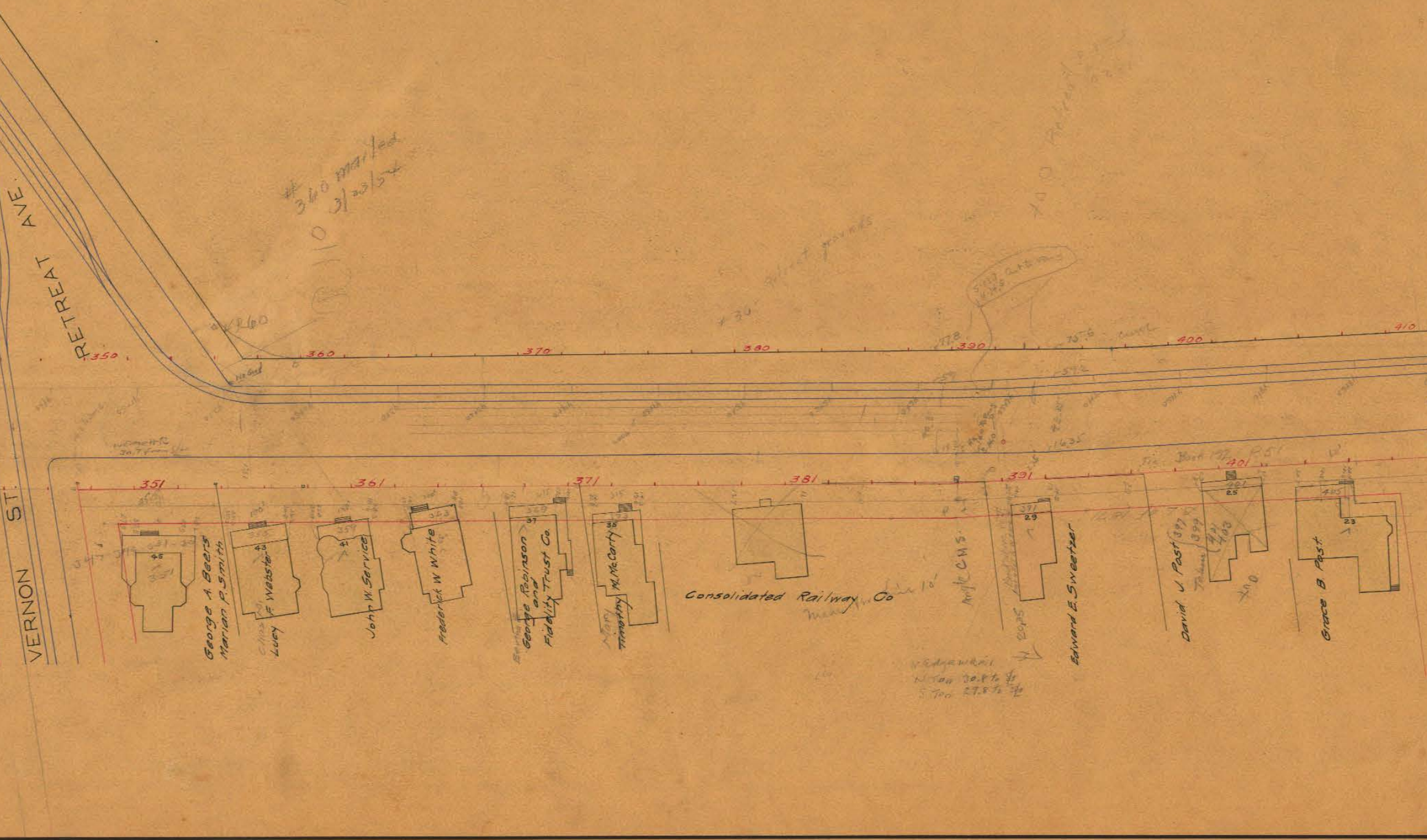
RETREAT AVE.
VERNON ST.
350
360
370
380
390
400
410
351
361
371
381
391
401
45
43
41
37
35
29
25
23
George A. Beers
Marian P. Smith
F. Webster
Lucy
John W. Service
Frederick W White
George Robinson and Fidelity Trust Co.
M. McCarty
Timothy
Consolidated Railway Co
Edward E. Sweetzer
David J. Post
Grace B. Post
#360 mailed 3/23/54
1635
Fld. Book 137 P. 51
N Edgewater
N Tan 30.8 to
S Tan 27.8 to

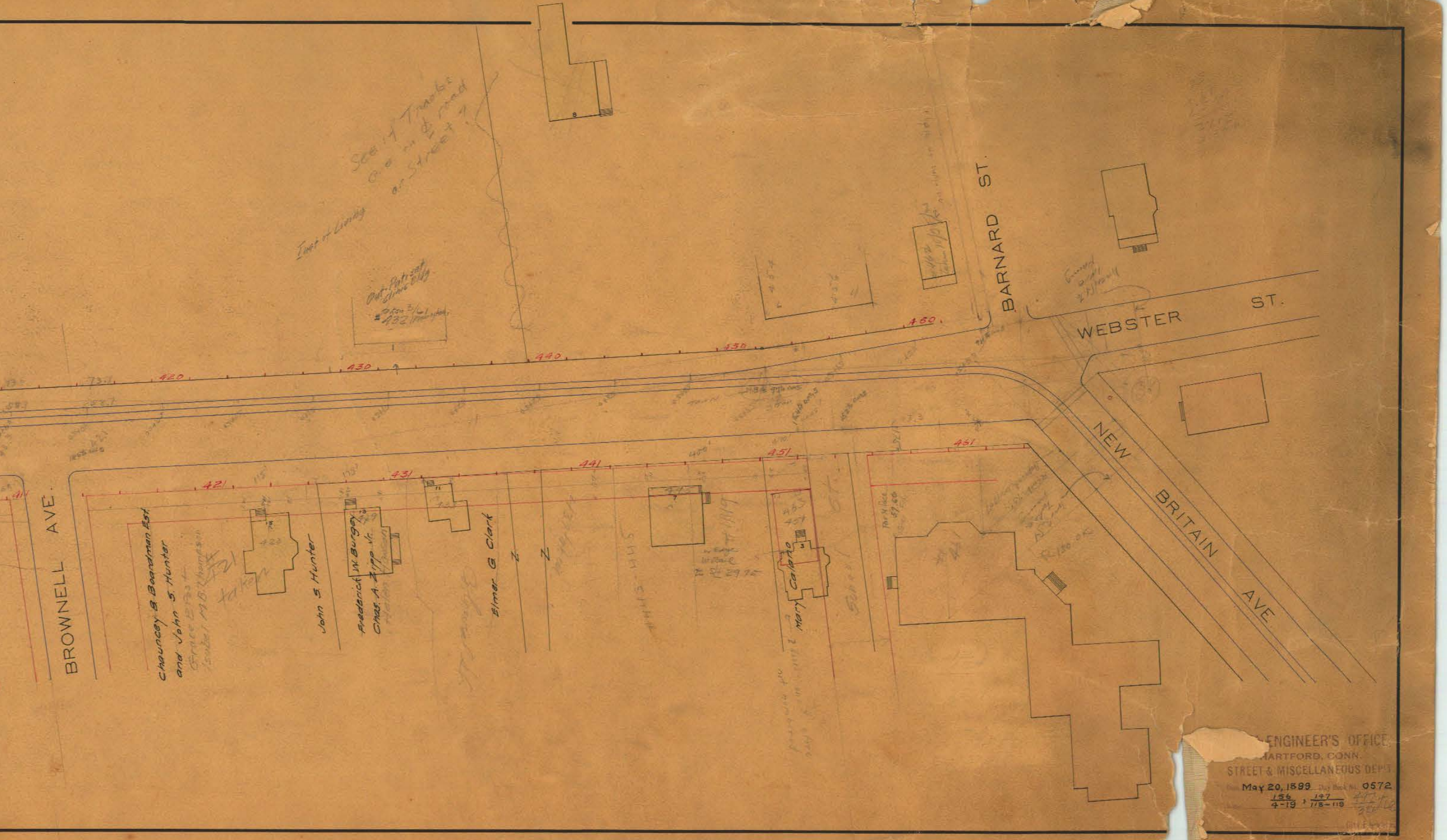
BROWNELL AVE.
BARNARD ST.
WEBSTER ST.
NEW BRITAIN AVE.
Chauncey B. Boardman Est. and John S. Hunter
John S. Hunter
Frederick W. Burgey
Chas. A. Zipp Jr.
Elmer G. Clark
Mary Calabro
See 1 of Tracks C.L. in ℄ road or Street 7
420
430
440
450
460
421
431
441
451
461
432
423
429
453
457
73.7
115'
150'

ENGINEER'S OFFICE
HARTFORD, CONN.
STREET & MISCELLANEOUS DEPT
May 20, 1899 Day Book No. 0572
$\frac{156}{4-19}$, $\frac{147}{118-119}$