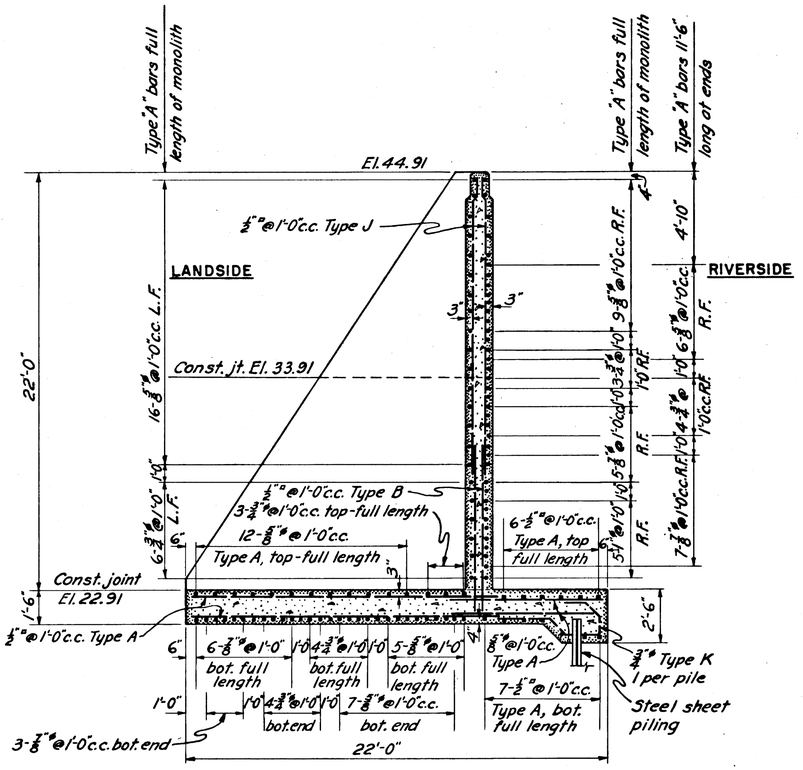

22'-0" WALL

STA. 21+11.19 TO STA. 21+51.19

STEM AND BASE STEEL

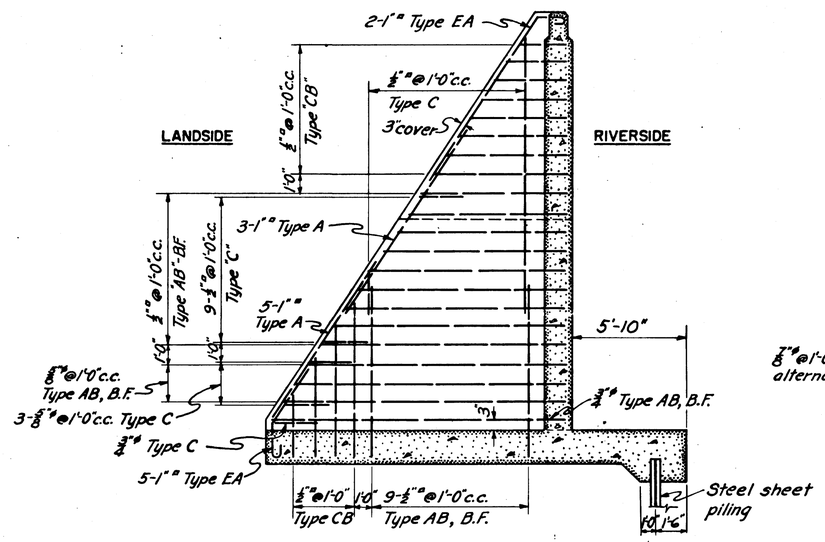

22'-0" WALL

STA. 21+11.19 TO STA. 21+51.19

BUTTRESS STEEL

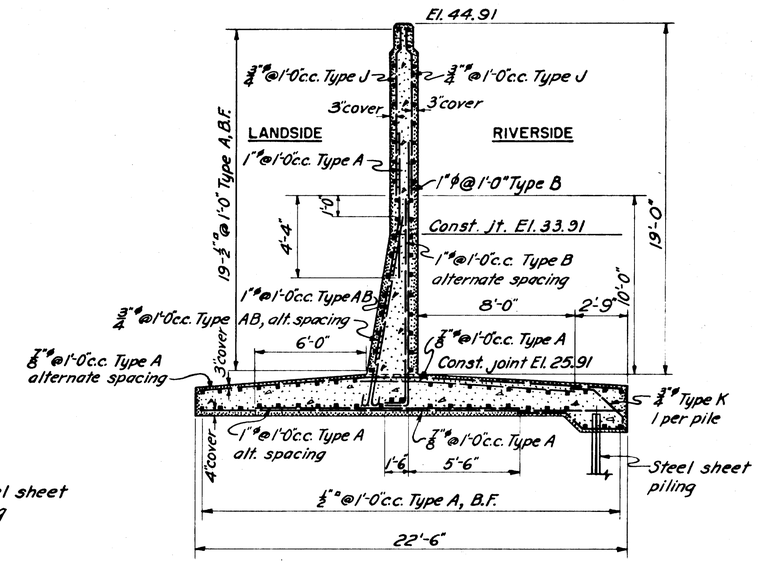

18'-6" WALL

STA. 21+51.19 TO STA. 21+76.19

NOTE

For concrete details see Sheet No. 73
For general notes see Sheet No. 94

KEY	DATE	REVISION (Indicated by Δ)	REV. BY	CK. BY	AP. BY
	12-31-45	As built revisions.			

CONNECTICUT RIVER FLOOD CONTROL

HARTFORD DIKE

RIVERFRONT, MORGAN ST. TO STA. 96+73.

WALL — STA. 21+11.19 TO STA. 21+76.19

STEEL REINFORCEMENT

CONNECTICUT RIVER — CONNECTICUT

IN 135 SHEETS — SCALE: 1/4 IN. = 1 FT. — SHEET NO. 97

U. S. ENGINEER OFFICE, PROVIDENCE, R.I., MAY 1940

SUBMITTED: SENIOR ENGINEER, HEAD, DESIGN SECTION — APPROVAL RECOMMENDED: PRINCIPAL ENGINEER, CHIEF, F.C. ENGINEERING DIV. — APPROVED: LT. COL., CORPS OF ENGINEERS, DISTRICT ENGINEER

DESIGNED: ASSOC. ENGINEER — DRAWN: J.H.L. & R.S.M. — TRACED: A.S. — CHECKED: — FISCAL YEAR 1940 — FILE NO. CT-4-2557

Ht. 587b