

GENERAL NOTES

ELEVATIONS ARE METROPOLITAN DISTRICT DATUM.

LOCATIONS OF EXISTING UTILITIES SHOWN ARE APPROXIMATE ONLY. THE CONTRACTOR IS RESPONSIBLE FOR OBSERVANCE OF RULES & REGULATIONS OF THE AFFECTED PUBLIC UTILITY WHEN CONSTRUCTION ACTIVITIES CROSS OR CLOSELY APPROACH ANY WATER, GAS AND ELECTRIC LINES.

EXIST. STREET LINES, PROPERTY LINES, UTILITIES, ETC. WERE TAKEN FROM PLANS FURNISHED BY THE ENGINEERING DEPT. OF THE CITY OF HARTFORD.

THE CONTRACTOR SHALL OBTAIN THE NECESSARY PERMITS FROM AND COORDINATE THE WORK WITH THE CITY OF HARTFORD, THE METROPOLITAN DISTRICT AND OTHER AGENCIES AND UTILITIES INVOLVED.

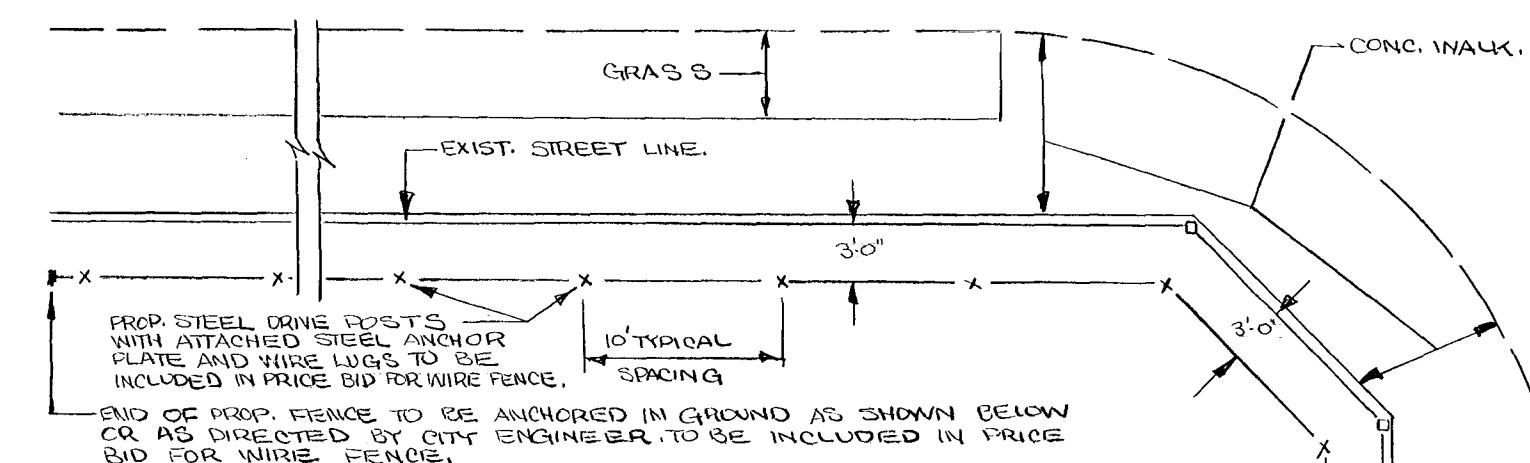
NO SUBSURFACE INVESTIGATIONS WERE MADE OTHER THAN THOSE SPECIFIED. ROCK AND OTHER SUBSURFACE PROBLEMS ARE THE RESPONSIBILITY OF THE CITY OF HARTFORD. EXISTING BORING DATA IN THIS AREA IS AVAILABLE FROM THE HARTFORD REDEVELOPMENT AGENCY, 500 MAIN ST., HARTFORD, CONN. THE CONTRACTOR IS RESPONSIBLE FOR THE DISTURBANCE OF ALL PROPERTY BEYOND EXISTING STREET LINES AND OF ABUTTING OWNERS UNLESS EXPRESS WRITTEN PERMISSION IS GRANTED FROM THE CITY ENGINEER.

EXISTING CONTOURS (DASHED LINES) WERE REPRODUCED FROM THE METROPOLITAN DISTRICT SHEET NO. 97 & 98 DATED MARCH 1965, AND ARE APPROXIMATE.

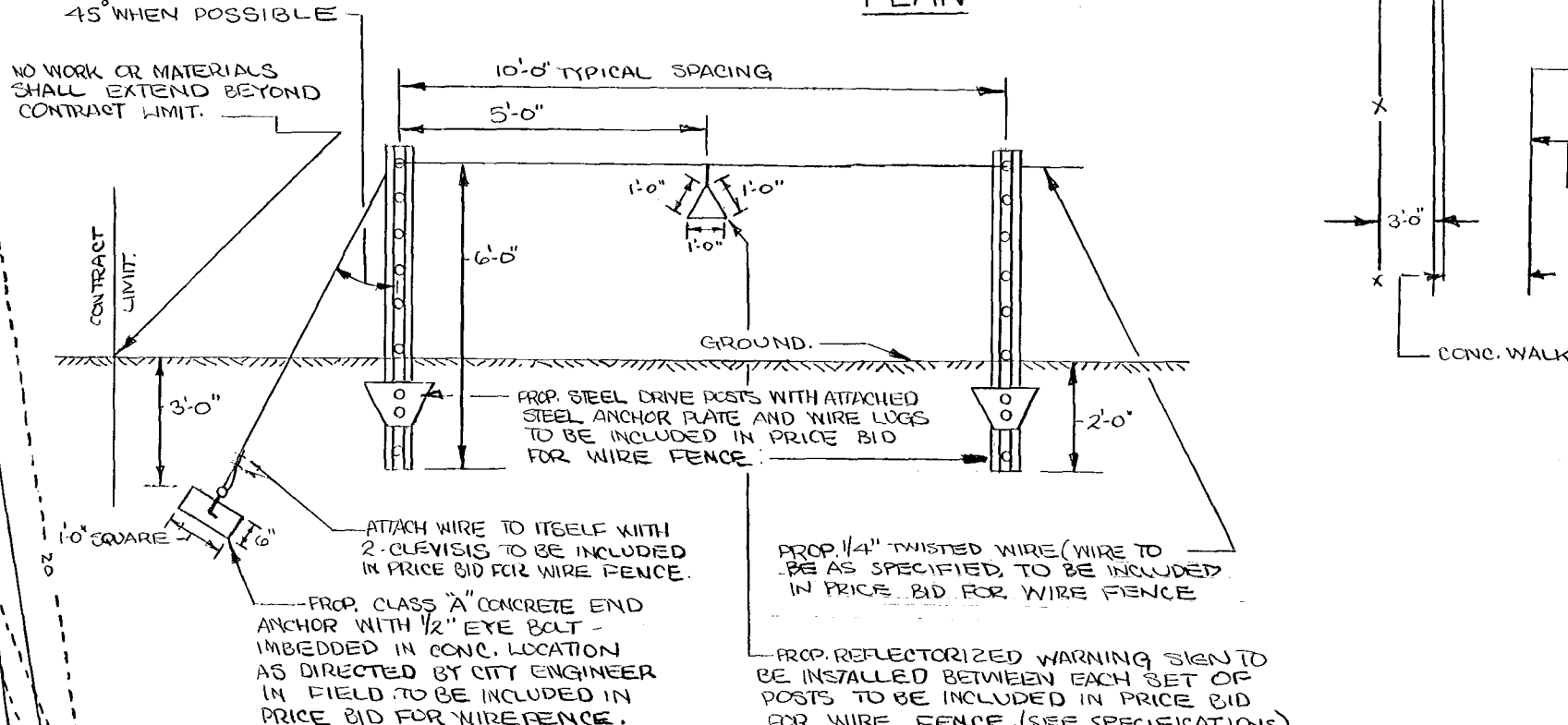
SOIL MATERIAL USED AS GENERAL FILL SHALL CONFORM TO THE SPECIFICATIONS:

DISCREPANCIES DO EXIST IN THE EXISTING CONTOURS SHOWN AS SOME LOW AREAS HAVE BEEN FILLED AND SOME HIGH SPOTS HAVE BEEN CUT. CONTOURS TO BE USED AS GENERAL INDICATION OF AREAS TO BE FILLED AND CUT AND APPROXIMATE SURFACE WATER FLOW PATTERNS.

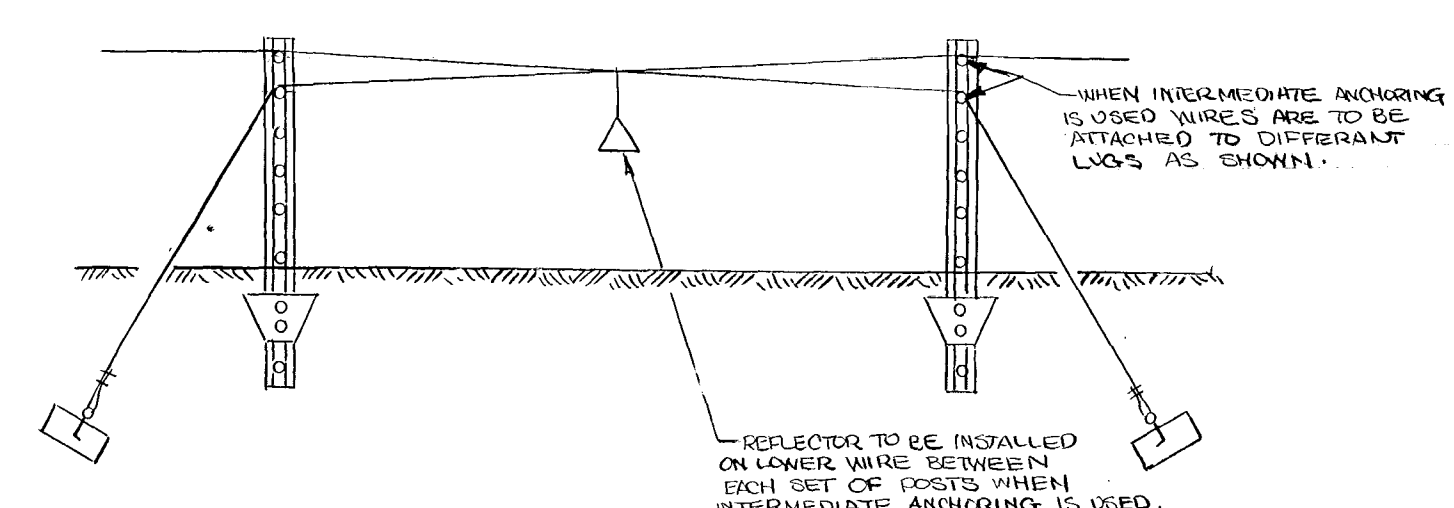
EXCESS FILL BROUGHT TO SITE SHALL BE PLACED AS DIRECTED BY THE CITY ENGINEER IN THE FIELD.



PLAN



ELEVATION



INTERMEDIATE ANCHOR SUPPORT

WIRE FENCE DETAIL

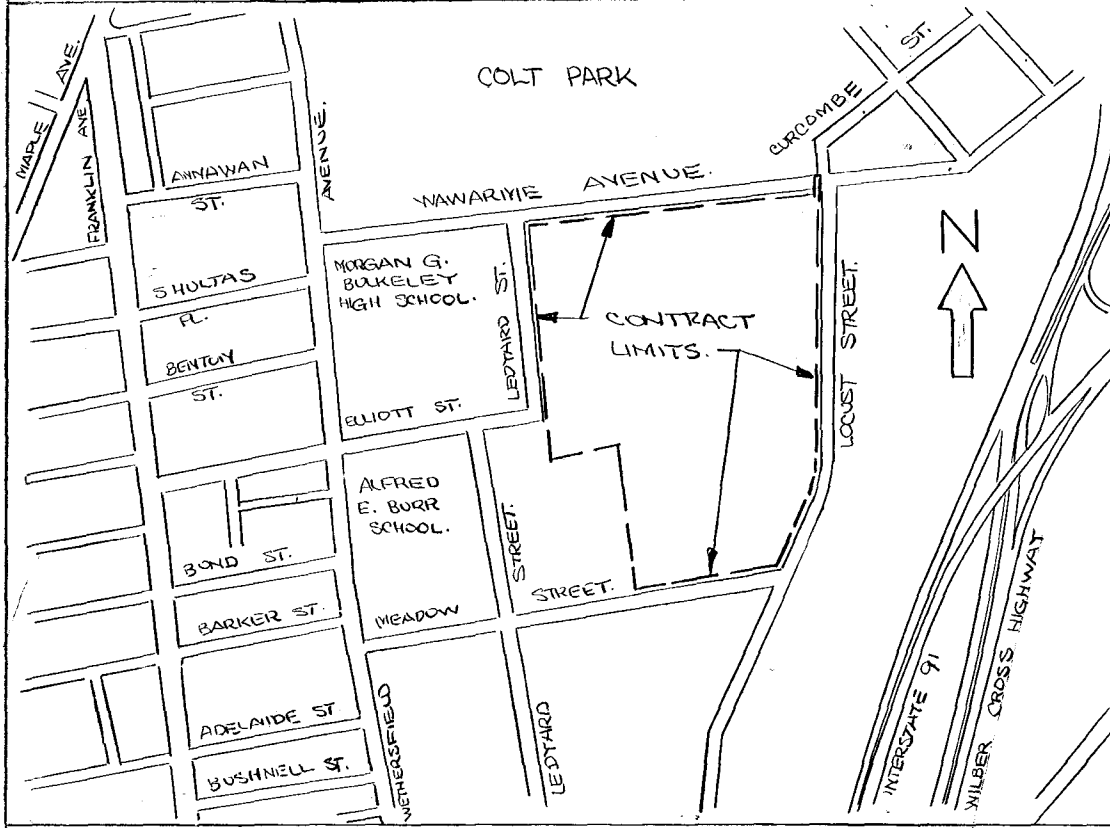
NO SCALE

LEGEND

- EXISTING CONTOURS
- PROPOSED CONTOURS
- PROPOSED ST. ELEVATIONS
- EXISTING ST. ELEVATIONS
- FROM WIRE FENCE

PLAN

SCALE: 1"=100'



KEY MAP

SCALE: 1"=1000'

MDC CODE: COLT PARK SOUTH

ROGER H. WHITNEY, INC.
CONSULTING ENGINEER
33 WEST MAIN STREET
HARTFORD, CONN. 06101

CITY OF HARTFORD, CONNECTICUT
DEPARTMENT OF PUBLIC WORKS
BUREAU OF ENGINEERING SERVICES

PLAN OF PROPOSED FILL AND GRADING
TRACT 'A'
COLT PARK SOUTH, HARTFORD
CONTRACT NO. E74-18
SHEET 1 OF 1
SCALE: 1"=100'

SUBMITTED
DIVISION ENGINEER
DRAWN LJP
CHECKED RWM

RECOMMENDED
CHIEF OF ENG. SERV.
SCALE 1"=100'

APPROVED
ASST. DIR. & CITY ENG.
DAYBOOK NO. 10453
DATE: MARCH 22, 1974