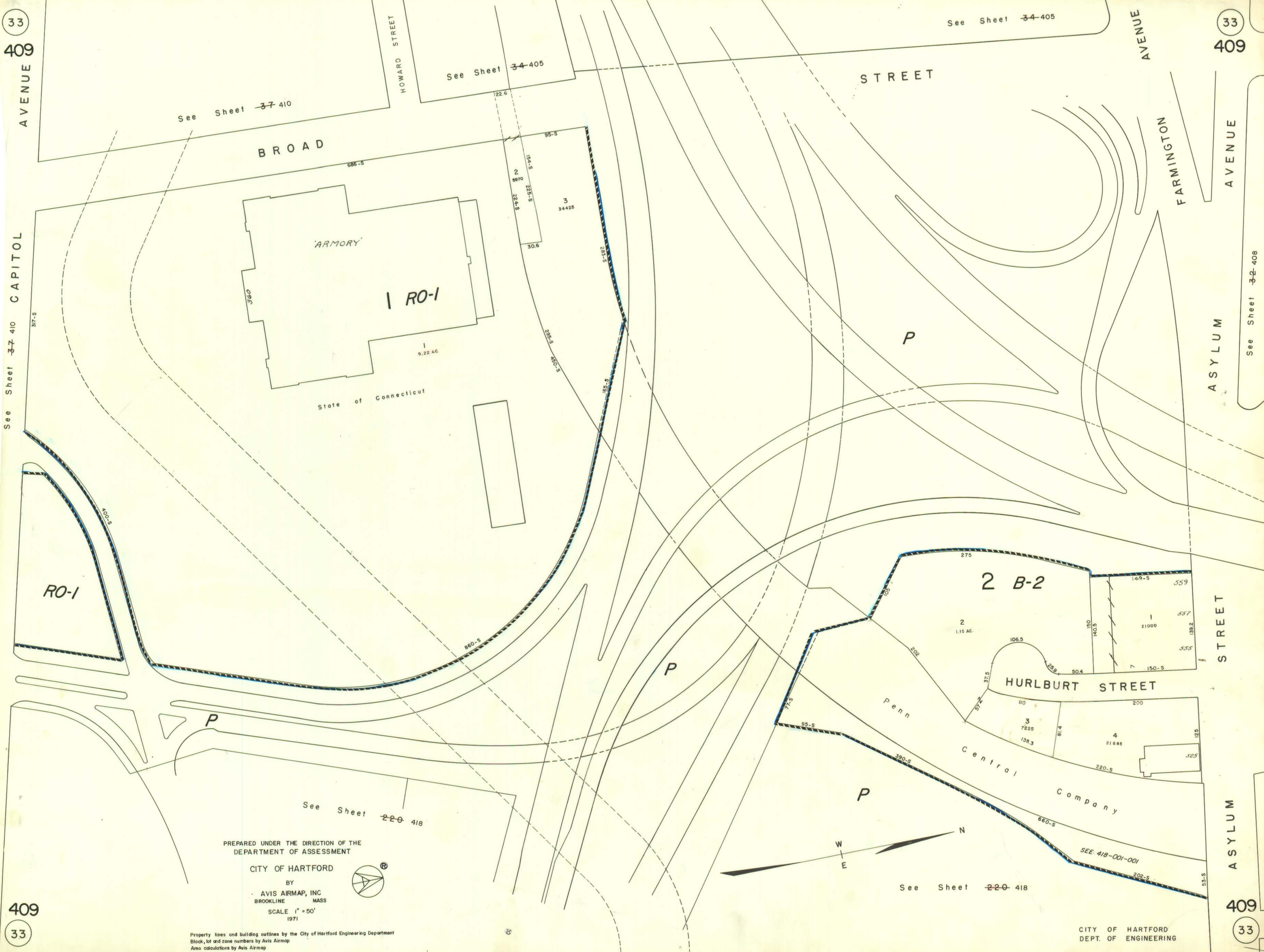


See Sheet 37 410

See Sheet 34 405

See Sheet 34 405

See Sheet 32 408



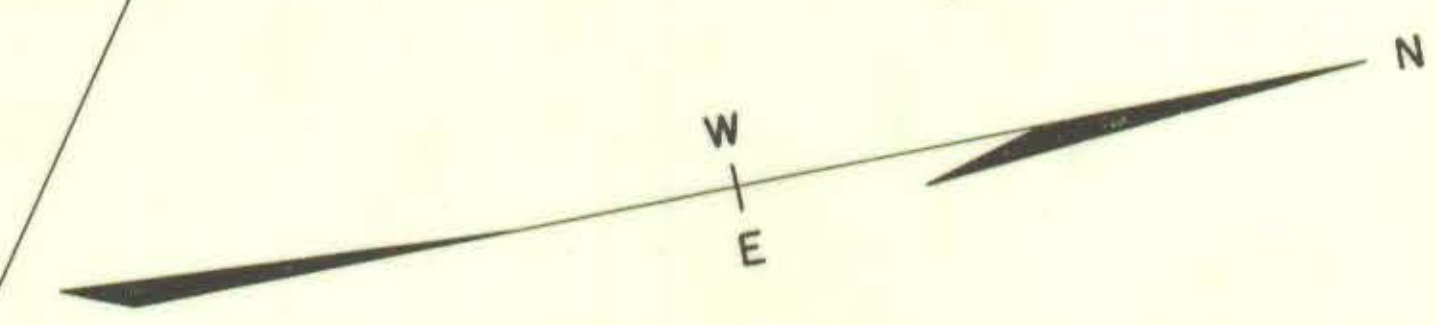
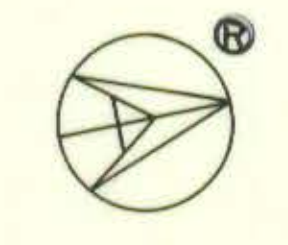
See Sheet 220 418

PREPARED UNDER THE DIRECTION OF THE
DEPARTMENT OF ASSESSMENT

CITY OF HARTFORD

BY
AVIS AIRMAP, INC
BROOKLINE MASS

SCALE 1" = 50'
1971



See Sheet 220 418

CITY OF HARTFORD
DEPT. OF ENGINEERING

Property lines and building outlines by the City of Hartford Engineering Department
Block, lot and zone numbers by Avis Airmap
Area calculations by Avis Airmap