

see sheet 37-410

LAFAYETTE ST.

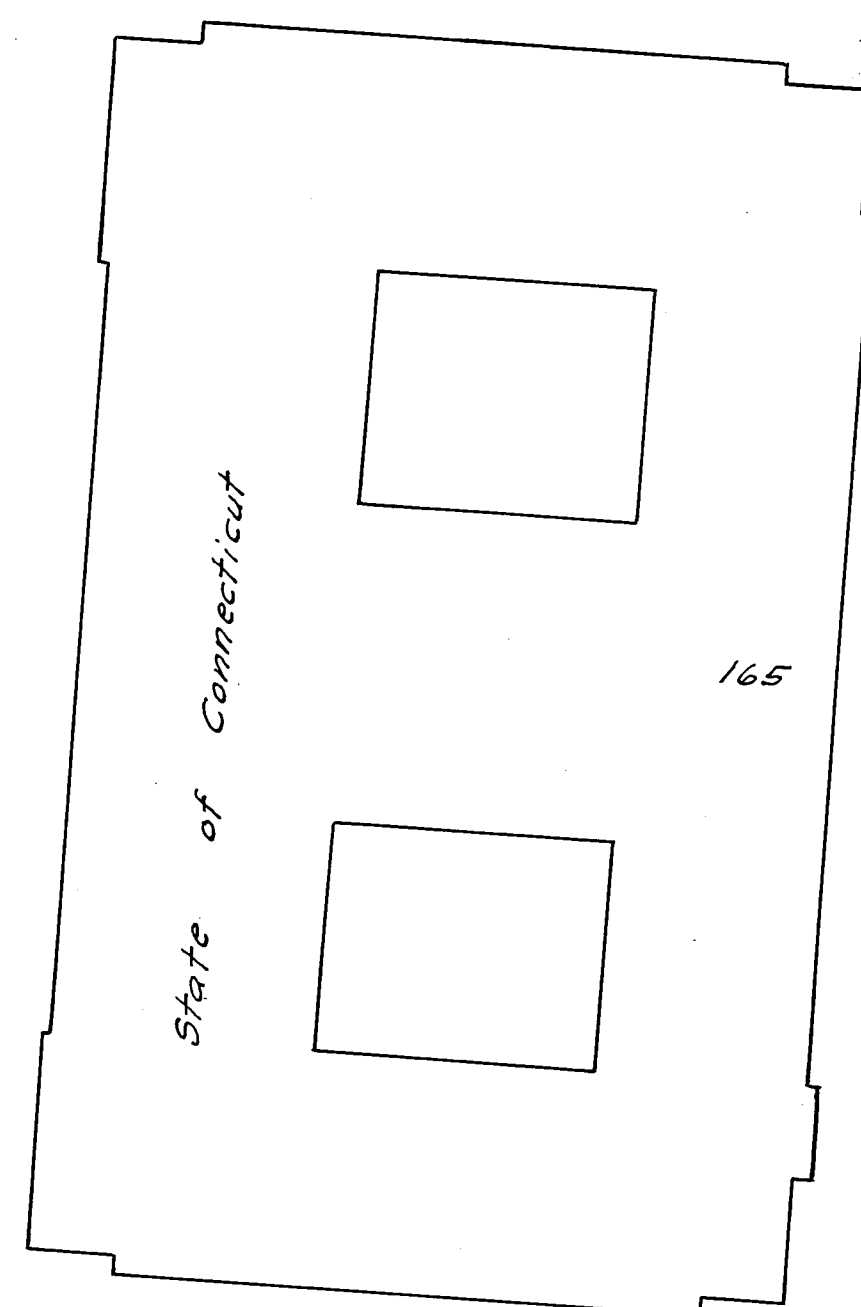
City of Hartford

1 P

ST.

WASHINGTON

STREET



2 RO-1

1
6.58 AC

CEDAR ST.

BUCKINGHAM

WADSWORTH ST.

WEST

315.9

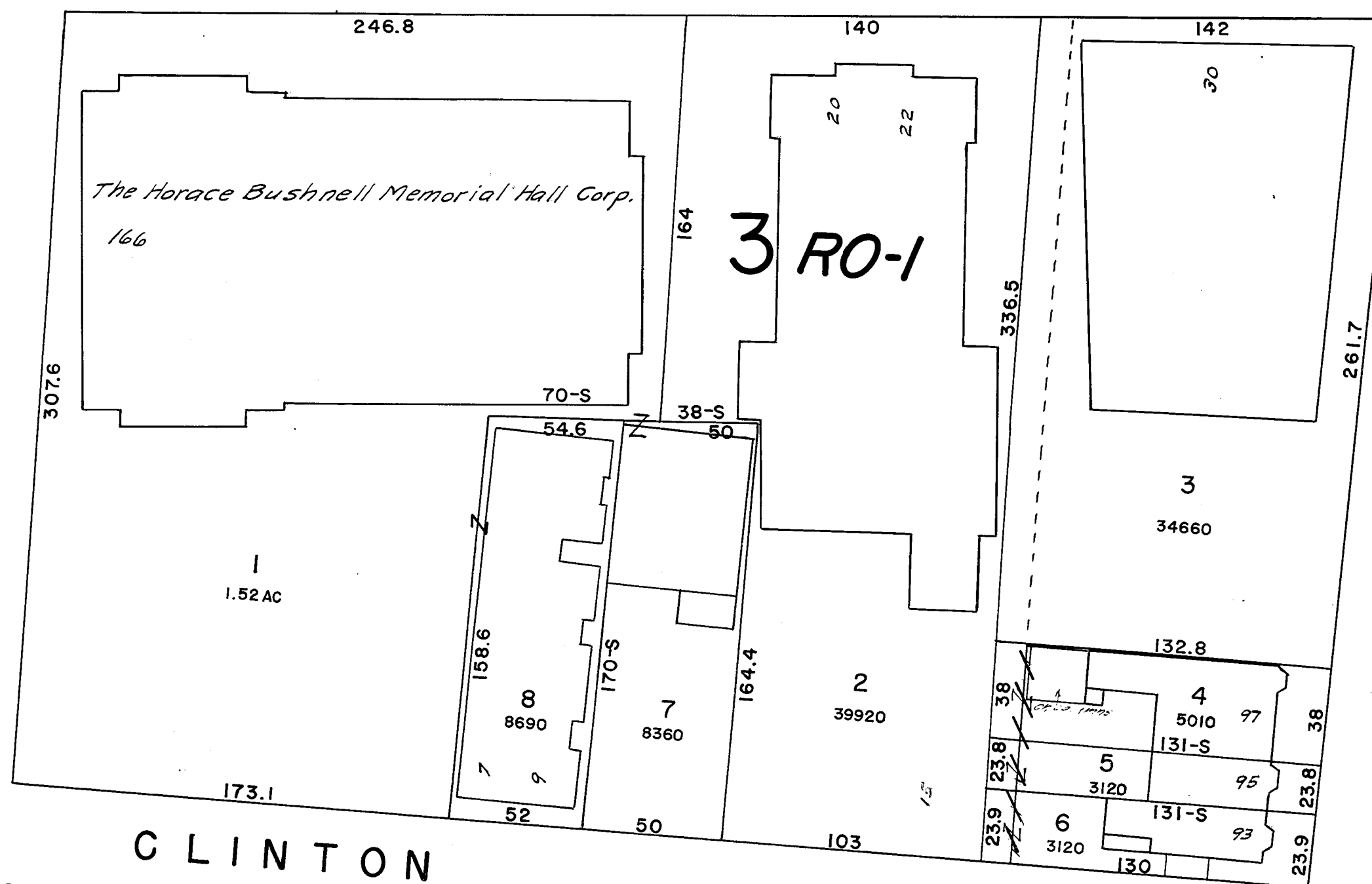
Property lines and building outlines by the City of Hartford Engineering Department
Block, lot and zone numbers by Avis Airmap
Area calculations by Avis Airmap

AVENUE

930-S

CAPITOL

CLINTON

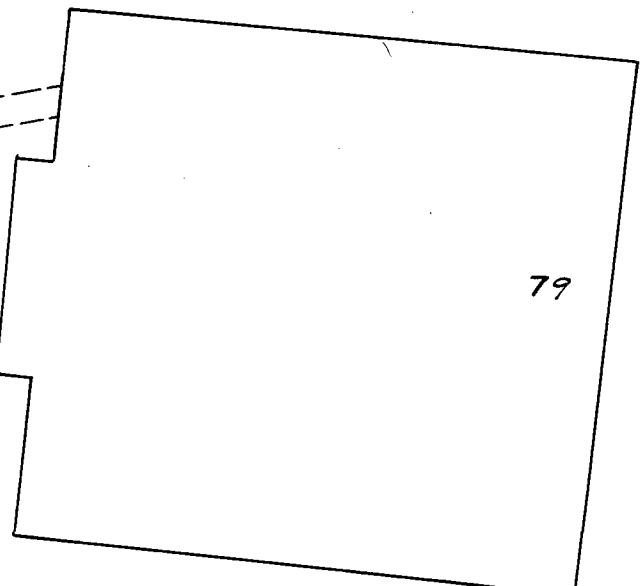


TRINITY

STREET

STREET

4 RO-1



ELM

STREET

see sheet 8-423

PREPARED UNDER THE DIRECTION OF THE
DEPARTMENT OF ASSESSMENT

CITY OF HARTFORD

BY
AVIS AIRMAP, INC
BROOKLINE MASS

SCALE 1" = 50'
1971

CITY OF HARTFORD
DEPARTMENT OF ENGINEERING