



RECEIVED BY  
J. A. G. [Signature]  
1000 APR 22 9 5 28



No. 4

**POPE**

**N/F CITY OF HARTFORD**

ASSESSOR MAP 329-001-001  
ARAE: 95,764.4 (2.1984 Ac.)

$\Delta = 7^{\circ} 01' 35''$   
 $R = 1183.24$   
 $L = 58.94'$   
 $CH = 58.94'$   
**CH. BRG. N83°40'01"W**

$\Delta = 23^{\circ}00'-18''$   
 $R = 710.00$   
 $L = 285.06'$   
 $CH = 283.16'$   
 $CH. BRG N83^{\circ}25'24''E$

**INTERSTATE 84**

**N/F STATE CONNECTICUT**

MAP REFERENCE'S.

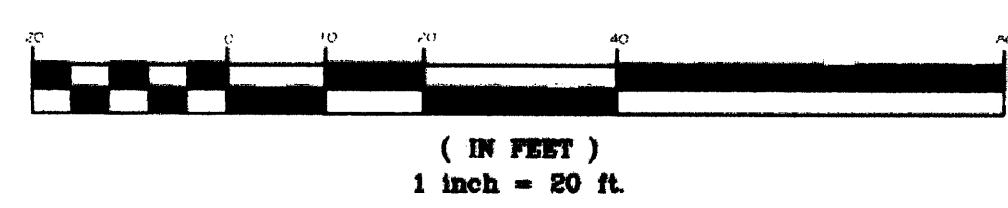
1. "CONNECTICUT DEPARTMENT OF TRANSPORTATION BUREAU OF HIGHWAYS RIGHT OF WAY MAP TOWN OF HARTFORD YANKEE EXPRESSWAY FROM THE WEST HARTFORD TOWN LINE NORTHEASTERLY TO PARK STREET. SCALE "1" = "80" SURVEY BY G. PANELLA & PUGLISI DATED 7-71. EDWARD F. LALLY ENGINEER, EDWARD SULLIVAN ENGINEER OF BOUNDARY SURVEYS. NUMBER 63-07 SHEET 3 OF 3".
2. POPE PARK HIGHWAY NUMBER FOUR SCALE 40 FT. TO 1 INCH DATED JANUARY 1907 CITY HARTFORD ENGINEER."

MAP NOTES:

1. THIS MAP AND SURVEY WERE PREPARED IN ACCORDANCE WITH THE RECOMMENDED STANDARDS FOR SURVEYS AND MAPS IN THE STATE OF CONNECTICUT EFFECTIVE JUNE 21, 1994. PREPARED AND ADOPTED BY THE CONNECTICUT ASSOCIATION OF LAND SURVEYORS, INC., PURSUANT TO AND AS SET FORTH IN THESE STANDARDS. THE TYPE OF SURVEY IS A "PERIMETER SURVEY".  
THE LINES AND ANGLES ARE THE PROPERTY OF THE PERSON, REPRESENT PROFESSIONAL OPINIONS THAT PERTAIN TO A BOUNDARY DETERMINATION CATEGORY OF "DEPENDENT RESURVEY". THIS MAP PRESENTS THE RESULTS OF MEASUREMENTS WHICH WERE MADE UPON THE GROUND IN ACCORDANCE WITH THE ACCURACY STANDARDS OF A CLASS A-2 SURVEY.
2. THIS MAP AND SURVEY WERE PREPARED FOR THE CITY OF HARTFORD IN MATTERS RELATING TO THE CONVEYANCE OF SUBJECT PARCEL OF LAND.  
USE OF THIS MAP FOR OTHER PURPOSES OR BY OTHER PARTIES IS NOT VALID.



TO THE BEST OF MY KNOWLEDGE AND BELIEF, THIS MAP IS  
SUBSTANTIALLY CORRECT AS NOTED HEREON.

OSWALD BLINT L.S.



C:/DOCUMENTS & SETTINGS/HARTFORD-2/POPE PARK.dwg

ORIGINAL INK DRAWING  
ON FILM  
OZZIE PLATT, SURVEYOR

DATE: MARCH 22, 2008	<b>BOUNDARY SURVEY</b> OF PROPERTY ON <b>POPE PARK HIGHWAY No.4</b> HARTFORD, CONNECTICUT PREPARED FOR <b>THE CITY OF HARTFORD</b>		
SCALE: 1"=20'			
CITY:			

