#2403-5

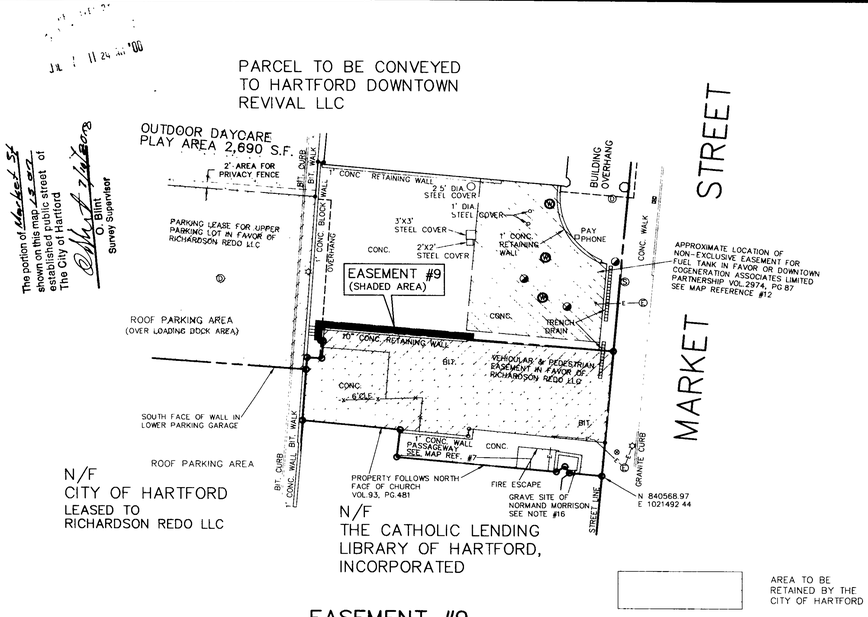

The portion of Market St shown on this map is an established public street of The City of Hartford
O. Blint 7-10-2000
O. Blint Survey Supervisor

EASEMENT #9

EASEMENT ACROSS LAND OF HARTFORD DOWNTOWN REVIVAL LLC IN FAVOR OF THE CITY OF HARTFORD FOR THE PURPOSE OF ALLOWING ANY EXISTING FOUNDATION AND FOOTINGS BELOW THE EXISTING WALL TO REMAIN.

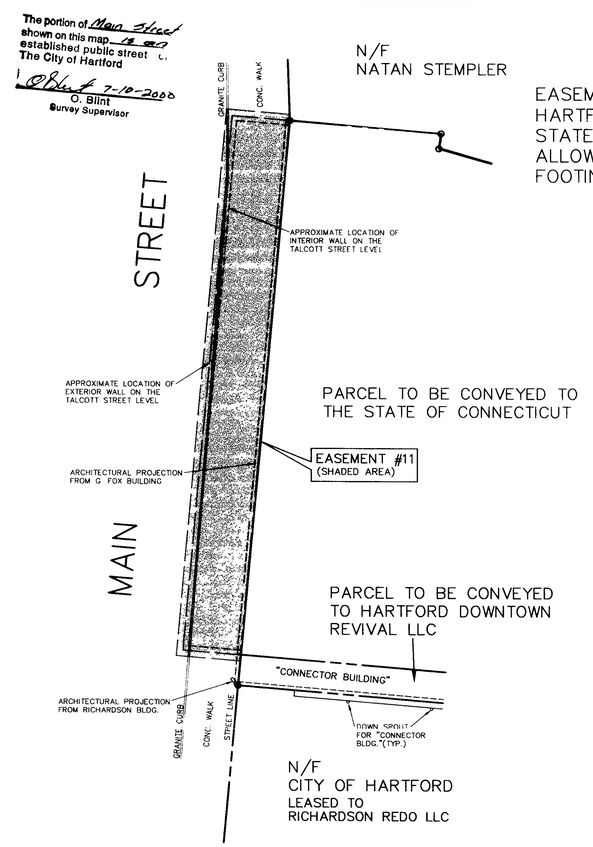

The portion of Main Street shown on this map is an established public street of The City of Hartford
O. Blint 7-10-2000
O. Blint Survey Supervisor

EASEMENT #11

EASEMENT BENEATH MAIN STREET IN FAVOR OF HARTFORD DOWNTOWN REVIVAL LLC AND THE STATE OF CONNECTICUT FOR THE PURPOSE OF ALLOWING ANY EXISTING FOUNDATIONS AND FOOTINGS.

GRAPHIC SCALE
20 0 10 20 40 80
(IN FEET)
1 inch = 20 ft

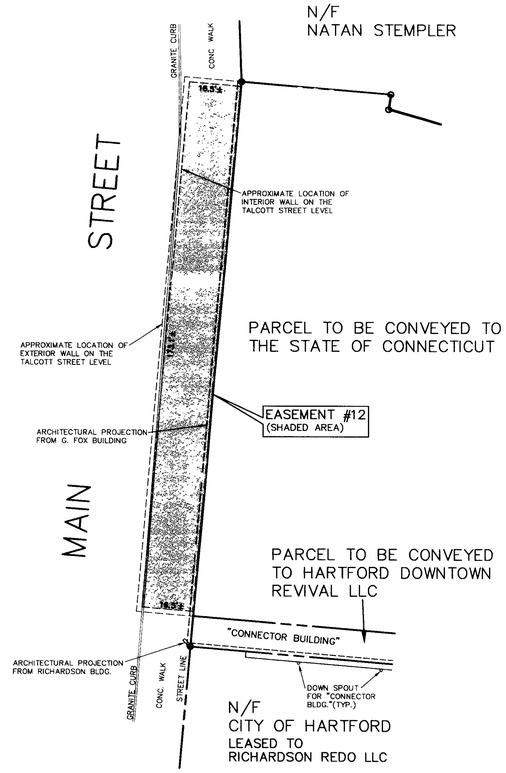

EASEMENT #12

BASEMENT EASEMENT BENEATH MAIN STREET IN FAVOR OF HARTFORD DOWNTOWN REVIVAL LLC FOR THE PURPOSE OF ALLOWING THE PORTION OF THE EXISTING BASEMENT TO REMAIN.

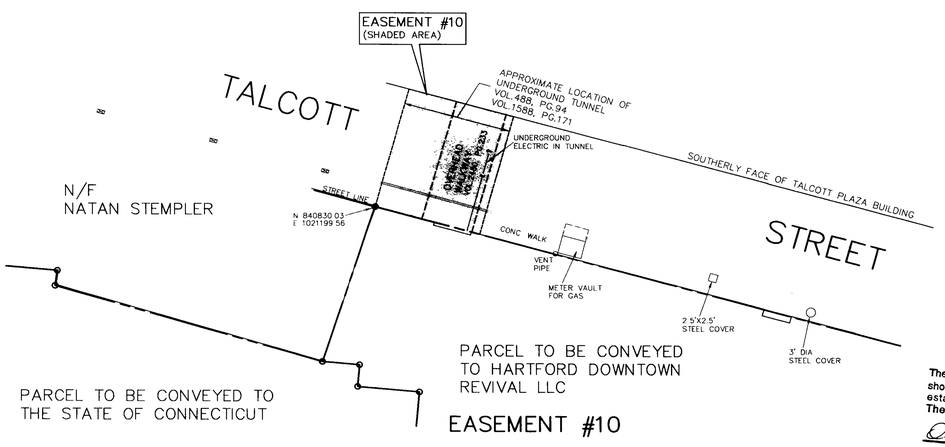

EASEMENT #10

UTILITY EASEMENT IN UNDERGROUND TUNNEL BENEATH TALCOTT STREET IN FAVOR OF HARTFORD DOWNTOWN REVIVAL LLC AND THE STATE OF CONNECTICUT FOR THE PURPOSE OF CONVEYING ELECTRICITY AND OTHER PUBLIC UTILITIES TO THE G. FOX BUILDING.

The portion of Talcott Street shown on this map is an established public street of The City of Hartford
O. Blint 7/10/2000
O. Blint Survey Supervisor

THIS MAP PRODUCED ON ORIGINAL INK DRAWING ON POLY FILM OR LINEN BONGIOVANNI GROUP, INC 170 FANE ROAD 2ND FL NEWINGTON CT 06111

N A D 83

THE BONGIOVANNI GROUP, INC.
LAND SURVEYORS
170 FANE ROAD
Newington, Conn. 06111
TEL. (860) 666-0134
FAX (860) 666-3830

Date:	4-07-00	Scale: 1"=20'
Drawn:	J.E.T.	Checked: A.B.
	Revision	Date
		6-02-00
		5-11-00
	GENERAL	
	GENERAL	

PREPARED FOR
HARTFORD DOWNTOWN REVIVAL LLC &
THE STATE OF CONNECTICUT
960 MAIN STREET
HARTFORD, CONNECTICUT

EASEMENTS

Sheet 5 of 7

99119CMDSH5.DWG 99119
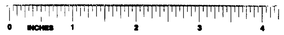
#2403-5