

1279-2

6261


RECEIVED BY
[Signature]

AUG 17 4 20 PM '83

TOWN & CITY CLERK
HARTFORD

VOL _____ PAGE _____

HALLISEY & HERBERT
CIVIL ENGINEERS & LAND SURVEYORS
1850 SILAS DEANE HIGHWAY, ROCKY HILL, CONNECTICUT
PROPERTY SURVEYED FOR
HIGH STREET ASSOCIATES
ANN & CHURCH STREETS
HARTFORD, CONNECTICUT



JOB NO.
457

REVISIONS:

DRAWN BY: JD
CHECKED BY: KH
DATE: 27 JUL 83
SCALE: 1" = 30'
SHEET 1 OF 1

- NOTES:
1. ZONE B-2
 2. AREA 53,301.7 SQ FT
 3. BEARINGS OBTAINED ON MDC COORDINATES

DEAN DEANE ASSOCIATES CO. 27 JULY 1983
HIGH STREET ASSOCIATES LIMITED PARTNERSHIP
I HEREBY CERTIFY TO THE ACCURACY OF THE SURVEY AND THAT THE BOUNDARIES AND MEASUREMENTS SHOWN HEREON ARE CORRECT WITHIN THE STANDARDS OF CLASS B-2 AS DEFINED IN THE CODE OF PRACTICE FOR STANDARDS OF ACCURACY ADOPTED BY THE CONN. ASSOCIATION OF LAND SURVEYORS AND THAT UNLESS OTHERWISE SHOWN, TITLE LINES AND LINES OF ACTUAL POSSESSION ARE THE SAME. BUILDINGS ARE LOCATED AS SHOWN AND DO NOT ENCRONCH OVER OR UPON STREET TITLE OR BUILDING LINES. THERE ARE NO VIOLATIONS OF ZONING REGULATIONS WITH REFERENCE TO THE LOCATION OF SAID BUILDINGS, AND THERE ARE NO EASEMENTS OR ENCROACHMENTS AFFECTING THIS PROPERTY APPARENT FROM A CAREFUL INSPECTION OF THE SAME.

[Signature] 8/10/83

The portions of Church St. and Ann St.
shown on this plan are established
public streets of the City of Hartford.
Date 8/19/83
City Engineer *[Signature]*

NIF ANNA
DUBITZKY

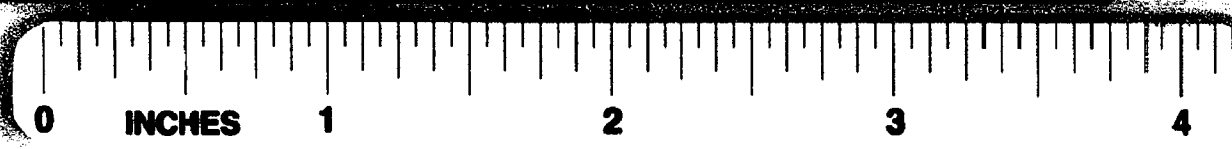
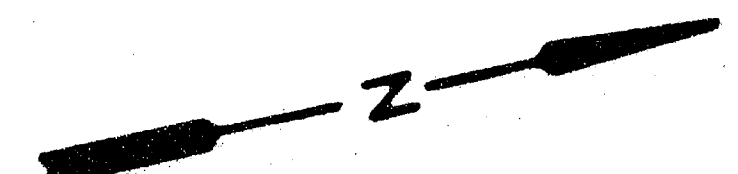
NIF ALEXANDER ENGEL

NIF THE GERMANIC MEYS CO.

CHURCH ST. N 78°00'58"W STREET

& # COINCIDENT

ANN STREET



1279
EAGLE FILE COPY - HARTFORD, CT
8PM 34