All elevations are referenced to finished floor at each level (0'-0").
All dimensions are to inside face of walls.

APROX. SQUARE FOOTAGE – 810 S.F.

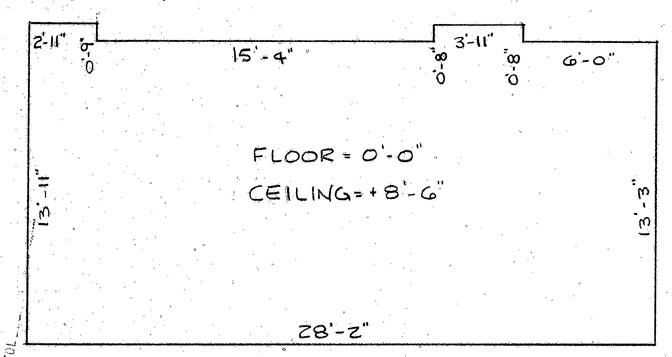

LOWER LEVEL PLAN

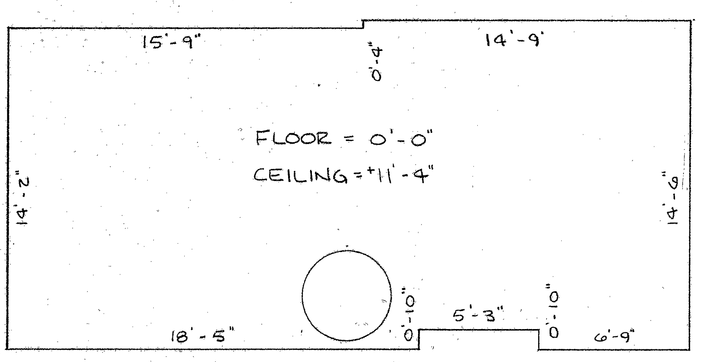

FLOOR PLAN

Certification
The undersigned does hereby certify that to the best of his knowledge and belief these plans, together with Exhibit A-3, contain all of the information required by Connecticut General Statutes Section 47 - 228 relating to plans.

Sandor E. Aeschliman
#14201

STATE OF CONNECTICUT
SANDOR E. AESCHLIMAN
No. 14201
LICENSED
LAND SURVEYOR

REPROGRAPHICS UNLIMITED
FIXED LINE MYLAR

LOCATION MAP
(N.T.S.)

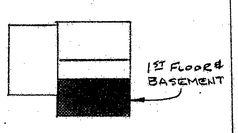

CHARTER OAK PLACE

4' 2' 0 4'

EXHIBIT A-4
UNIT 1
CONDOMINIUM ON THE PLACE II
23 CHARTER OAK PLACE
HARTFORD, CONN.

AESCHLIMAN LAND SURVEYING
GLASTONBURY, CONN.

Date 1-5-93	Scale 1" = 4'	Map No. 92078-3A

#113

EAST FILE CORP IRVINE CA EFH 34